

NOTICE!!

These documents have been scanned!

Do not place un-scanned documents beneath this notice!

Do not remove this notice from this file!

GPO Jacket No. 560-102
Print Order 61540
Rise Business Services, LLC
Job=AZ15 5/17/2019



Box Number= AZ15061



Claim Begin-End: AMC405013-AMC405017

1 Initial Receipt



AZ15061-6

AMC404917-AMC405341

United States Department of the Interior
Bureau of Land Management
 LANDS/RECREATION & PLANNING
 ONE N CENTRAL AVE
 PHOENIX, AZ 85004 -2203
 Phone:

Receipt

No: 2279107

Transaction #: 2351049	ENTERED INTO COMPUTER
Date of Transaction: 01/19/2011	FEB 25 2011 <i>cm</i>
CUSTOMER:	
ELLIOTT GLASSER 6060 E THOMAS RD SCOTTSDALE, AZ 85251-7508 US	

LINE #	QTY	DESCRIPTION	REMARKS	UNIT PRICE	TOTAL
1	5.00	LOCATABLE MINERALS / MINING CLAIMS-NEW, UNADJUD, ONE OR MORE AUTH NOS / NEW MINING CLAIM LOCATION FEE \$34 CASES: AMC405013/\$34.00, AMC405014/\$34.00, AMC405015/\$34.00, AMC405016/\$34.00, AMC405017/\$34.00		- n/a -	170.00
2	5.00	LOCATABLE MINERALS / MINING CLAIMS-NEW, UNADJUD, ONE OR MORE AUTH NOS / NEW MINING CLAIM MAINT FEE \$140 CASES: AMC405013/\$140.00, AMC405014/\$140.00, AMC405015/\$140.00, AMC405016/\$140.00, AMC405017/\$140.00		- n/a -	700.00
3	5.00	LOCATABLE MINERALS / MINING CLAIMS-NEW, UNADJUD, ONE OR MORE AUTH NOS / NEW MINING CLAIM PROCESSING FEE \$15 CASES: AMC405013/\$15.00, AMC405014/\$15.00, AMC405015/\$15.00, AMC405016/\$15.00, AMC405017/\$15.00		- n/a -	75.00
TOTAL:					\$945.00

PAYMENT INFORMATION			
NOTE: Items will appear on credit card statement as "Bureau of Land Mgmt CO".			
1	AMOUNT:	945.00	POSTMARKED: N/A
	TYPE:	CREDIT CARD	RECEIVED: 01/19/2011
	NAME:	GLASSER, ELLIOTT 6060 E THOMAS RD SCOTTSDALE AZ 85251-7508 US	

CARD NO:	XXXXXXXXXXXX1448	AUTH CODE:	01090C
NAME ON CARD:	ELLIOTT J GLASSER		
EXPIRES:	09/2012		
SIGNATURE:			

REMARKS

This receipt was generated by the automated BLM Collections and Billing System and is a paper representation of a portion of the official electronic record contained therein.

NOTICE!!

These documents have been scanned!

Do not place un-scanned documents beneath this notice!

Do not remove this notice from this file!

GPO Jacket No. 560-102
Print Order 61540
Rise Business Services, LLC
Job=AZ15 5/17/2019



Box Number= AZ15061



Claim Begin-End: AMC405013-AMC405017

2 Correspondence



AZ15061-6

AMC404917-AMC405341



United States Department of the Interior

OFFICE OF HEARINGS AND APPEALS
Interior Board of Land Appeals
801 N. Quincy Street, Suite 300
Arlington, Virginia 22203



703-235-3750

703-235-8349 (fax)

FAXED

February 21, 2012

IBLA 2011-193

) AMC 405014, *et al.*

ELLIOTT GLASSER

) Mining Claims Forfeited

) Decision Affirmed

CERTIFIED

RECEIVED
FEB 24 PM 12:5
OFFICE

ORDER

Elliott Glasser has appealed from an April 29, 2011, decision of the Arizona State Office, Bureau of Land Management (BLM), declaring the Panamint I (AMC 405014), Panamint II (AMC 405015), and Panamint III (AMC 405016) unpatented placer mining claims forfeited because appellant failed to timely amend defective location notices. Because we conclude that appellant did not timely amend the defective location notices, we affirm the decision.

On January 14, 2011, appellant located the Panamint I and Panamint II claims, and on January 18, 2011, located the Panamint III claim. The notices of location were filed with BLM on January 19, 2011. Appellant was identified as the only claimant, and each of the claims was described as measuring 1,320 feet in length and 1,320 feet in width, each encompassing 40 acres. However, placer claims cannot include more than 20 acres for an individual claimant. 30 U.S.C. § 35 (2006); *see* 43 C.F.R. § 3832.22(b)(1).

By letter dated April 29, 2011 (Notice Letter),¹ BLM notified appellant that the location notices for his claims could not be recorded because each claim exceeded the maximum acreage allowed,² and that he therefore had to amend the claims to reduce

¹ Appellant received this letter on May 2, 2011. Statement of Reasons at 2.

² We note that there were other defects in two of the location notices. Page 1 of the location notices for the Panamint I and Panamint II claims correctly locate the claims in sec. 32, T. 8 N., R. 2 E., Gila & Salt River Baseline & Meridian, Arizona. But, page 2 of the Panamint I location notice mistakenly locates that claim in sec. 32, T. 2 E., R. 8 N., and page 2 of the Panamint II location notice mistakenly locates that claim in sec. 32, T. 2 E., R. 2 E. We also note that BLM's serial register pages for the related placer mining claims Wildcat (AMC 405013) and Panamint IV (AMC 405017)

(continued...)

the acreage of each claim to 20 acres. BLM then stated that appellant must file amended location notices to correct the defects, and that “[w]e must receive the amendments within 30 days of your receipt of this decision. If the amendments are not received within the 30-day timeframe the mining claims will be declared null and void.” *Id.* BLM received no response to this Notice, and on June 16, 2011, issued the decision here under appeal.

In his statement of reasons (SOR), appellant relates his history of dealing with the BLM in his effort to maintain mining claims in the area of the Panamint I, II, and III claims.³ With respect to filing the location notices of the claims that are the subject of this appeal, appellant asserts that a BLM file clerk “did not mention that (3) three of the claims were for 40 acres and required two claim owners.” SOR at 2 (emphasis in original). Once he received BLM’s Notice Letter, appellant thereafter apparently filed new location notices “to purchase the (3) three new claims.” SOR at 3. Those claims are the Panamint V, VI, and VII (AMC 407978–AMC 407980) unpatented placer mining claims, located on May 25, 2011, in the same area as the claims at issue in this appeal. Appellant then complains that he was given bad advice by BLM, and asks that we make appropriate refunds of fees and reinstate his claims.⁴

First, appellant should understand that locating a mining claim and recording it with the BLM, accompanied by appropriate filing and other fees, does not “purchase” a mining claim. Although an unpatented mining claim is a “unique form of property,” “[t]he United States, as owner of the underlying fee title to the public domain, maintains broad powers over the terms and conditions upon which the public lands can be used” and “[c]laimants thus must take their mineral interests with the knowledge that the Government retains substantial regulatory power over those interests.” *United States v. Locke*, 471 U.S. 84, 104-05 (1985); see *Hal Anthony*, 178 IBLA 238, 241-42 (2009).

² (...continued)

mistakenly show those claims as encompassing 40 acres each, while their location notices clearly show them encompassing only 20 acres each.

³ BLM records indicate that appellant acquired 5 unpatented mining claims in the area, all of which BLM declared forfeited by decision dated Dec. 17, 2010, for having failed to pay maintenance fees or file Waiver Certifications on or before Sept. 1, 2010, for the 2011 assessment year. See, e.g., Serial Register Page for the Panamint I (AMC 331147) unpatented placer mining claim.


⁴ The request for refund is premature, as BLM has not yet had the opportunity to address this issue. Accordingly, we do not consider it here.

Second, appellant's complaints that BLM failed to notice his error in locating a 40-acre placer claim and then purportedly provided bad advice do not excuse the deficiencies in his own actions. The U.S. Supreme Court has clearly stated that persons dealing with the Government are presumed to have knowledge of relevant statutes and regulations "regardless of actual knowledge of what is in the Regulations or of the hardship resulting from innocent ignorance." *Federal Crop Ins. Corp. v. Merrill*, 332 U.S. 380, 385 (1947); see *David McCarty*, 181 IBLA 224, 228 (2011). In this case, the acreage restrictions on placer mining claims were imposed by Congress and implemented through BLM regulations. Since appellant has chosen to engage in mining activities on the public lands, he should have been aware of those restrictions. As for the costs and complications of locating a third set of mining claims in the same area (Panamint V, VI, and VII), appellant apparently chose to locate new claims and pay the fees for those new locations rather than to respond to BLM's Notice Letter and submit amended location notices for the already-existing claims.

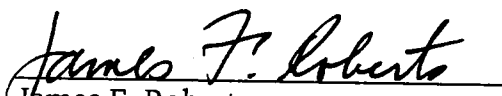
Finally, we note that BLM's decision and, therefore, this appeal involve only the Panamint I, II, and III claims (AMC 405014-AMC 405016). They do not involve the Wildcat (AMC 405013) or Panamint IV (AMC 405017) claims, or the more recently located Panamint V, VI, and VII (AMC 407978-AMC 407980) claims.

In this case, appellant failed to timely cure defective filings within the time allowed by BLM. Such failure results in forfeiture of the involved mining claims. 43 C.F.R. §§ 3830.91(a)(8), 3830.93(b), 3830.94(b), (d).

Accordingly, pursuant to the authority delegated to the Board of Land Appeals by the Secretary of the Interior, 43 C.F.R. § 4.1, the decision appealed from is affirmed.


H. Barry Holt
Chief Administrative Judge

I concur:


James F. Roberts
Administrative Judge

APPEARANCES:

Elliott Glasser
6060 E. Thomas Road
Scottsdale, AZ 85251

FAX: 480-945-3333

cc: Arizona State Office
Bureau of Land Management
U.S. Department of the Interior
One North Central Avenue, Suite 800
Phoenix, AZ 85004-4427

FAX: 602-417-9200

Office of the Solicitor
Phoenix Field Office
U.S. Department of the Interior
401 W. Washington, St., Suite 404, SPC 44
Phoenix, AZ 85003

FAX: 602-364-7885

RECEIVED
BLM-77 OFFICE
2012 FEB 24 PM 12: 57
PHOENIX, ARIZONA



United States Department of the Interior

OFFICE OF HEARINGS AND APPEALS
Interior Board of Land Appeals
801 N. Quincy Street, Suite 300
Arlington, Virginia 22203



703-235-3750

703-235-8349 (fax)

February 21, 2012

FAXED

IBLA 2011-193

)

AMC 405014, *et al.*

)

ELLIOTT GLASSER

)

Mining Claims Forfeited

)

)

Decision Affirmed

CERTIFIED

ORDER

Elliott Glasser has appealed from an April 29, 2011, decision of the Arizona State Office, Bureau of Land Management (BLM), declaring the Panamint I (AMC 405014), Panamint II (AMC 405015), and Panamint III (AMC 405016) unpatented placer mining claims forfeited because appellant failed to timely amend defective location notices. Because we conclude that appellant did not timely amend the defective location notices, we affirm the decision.

On January 14, 2011, appellant located the Panamint I and Panamint II claims, and on January 18, 2011, located the Panamint III claim. The notices of location were filed with BLM on January 19, 2011. Appellant was identified as the only claimant, and each of the claims was described as measuring 1,320 feet in length and 1,320 feet in width, each encompassing 40 acres. However, placer claims cannot include more than 20 acres for an individual claimant. 30 U.S.C. § 35 (2006); *see* 43 C.F.R. § 3832.22(b)(1).

By letter dated April 29, 2011 (Notice Letter),¹ BLM notified appellant that the location notices for his claims could not be recorded because each claim exceeded the maximum acreage allowed,² and that he therefore had to amend the claims to reduce

¹ Appellant received this letter on May 2, 2011. Statement of Reasons at 2.

² We note that there were other defects in two of the location notices. Page 1 of the location notices for the Panamint I and Panamint II claims correctly locate the claims in sec. 32, T. 8 N., R. 2 E., Gila & Salt River Baseline & Meridian, Arizona. But, page 2 of the Panamint I location notice mistakenly locates that claim in sec. 32, T. 2 E., R. 8 N., and page 2 of the Panamint II location notice mistakenly locates that claim in sec. 32, T. 2 E., R. 2 E. We also note that BLM's serial register pages for the related placer mining claims Wildcat (AMC 405013) and Panamint IV (AMC 405017)

(continued...)

the acreage of each claim to 20 acres. BLM then stated that appellant must file amended location notices to correct the defects, and that “[w]e must receive the amendments within 30 days of your receipt of this decision. If the amendments are not received within the 30-day timeframe the mining claims will be declared null and void.” *Id.* BLM received no response to this Notice, and on June 16, 2011, issued the decision here under appeal.

In his statement of reasons (SOR), appellant relates his history of dealing with the BLM in his effort to maintain mining claims in the area of the Panamint I, II, and III claims.³ With respect to filing the location notices of the claims that are the subject of this appeal, appellant asserts that a BLM file clerk “did not mention that (3) three of the claims were for 40 acres and required two claim owners.” SOR at 2 (emphasis in original). Once he received BLM’s Notice Letter, appellant thereafter apparently filed new location notices “to purchase the (3) three new claims.” SOR at 3. Those claims are the Panamint V, VI, and VII (AMC 407978–AMC 407980) unpatented placer mining claims, located on May 25, 2011, in the same area as the claims at issue in this appeal. Appellant then complains that he was given bad advice by BLM, and asks that we make appropriate refunds of fees and reinstate his claims.⁴

First, appellant should understand that locating a mining claim and recording it with the BLM, accompanied by appropriate filing and other fees, does not “purchase” a mining claim. Although an unpatented mining claim is a “unique form of property,” “[t]he United States, as owner of the underlying fee title to the public domain, maintains broad powers over the terms and conditions upon which the public lands can be used” and “[c]laimants thus must take their mineral interests with the knowledge that the Government retains substantial regulatory power over those interests.” *United States v. Locke*, 471 U.S. 84, 104-05 (1985); see *Hal Anthony*, 178 IBLA 238, 241-42 (2009).

² (...continued)

mistakenly show those claims as encompassing 40 acres each, while their location notices clearly show them encompassing only 20 acres each.

³ BLM records indicate that appellant acquired 5 unpatented mining claims in the area, all of which BLM declared forfeited by decision dated Dec. 17, 2010, for having failed to pay maintenance fees or file Waiver Certifications on or before Sept. 1, 2010, for the 2011 assessment year. See, e.g., Serial Register Page for the Panamint I (AMC 331147) unpatented placer mining claim.


⁴ The request for refund is premature, as BLM has not yet had the opportunity to address this issue. Accordingly, we do not consider it here.

Second, appellant's complaints that BLM failed to notice his error in locating a 40-acre placer claim and then purportedly provided bad advice do not excuse the deficiencies in his own actions. The U.S. Supreme Court has clearly stated that persons dealing with the Government are presumed to have knowledge of relevant statutes and regulations "regardless of actual knowledge of what is in the Regulations or of the hardship resulting from innocent ignorance." *Federal Crop Ins. Corp. v. Merrill*, 332 U.S. 380, 385 (1947); see *David McCarty*, 181 IBLA 224, 228 (2011). In this case, the acreage restrictions on placer mining claims were imposed by Congress and implemented through BLM regulations. Since appellant has chosen to engage in mining activities on the public lands, he should have been aware of those restrictions. As for the costs and complications of locating a third set of mining claims in the same area (Panamint V, VI, and VII), appellant apparently chose to locate new claims and pay the fees for those new locations rather than to respond to BLM's Notice Letter and submit amended location notices for the already-existing claims.

Finally, we note that BLM's decision and, therefore, this appeal involve only the Panamint I, II, and III claims (AMC 405014–AMC 405016). They do not involve the Wildcat (AMC 405013) or Panamint IV (AMC 405017) claims, or the more recently located Panamint V, VI, and VII (AMC 407978–AMC 407980) claims.

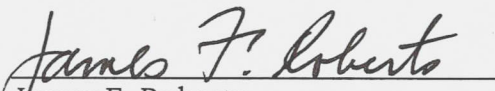
In this case, appellant failed to timely cure defective filings within the time allowed by BLM. Such failure results in forfeiture of the involved mining claims. 43 C.F.R. §§ 3830.91(a)(8), 3830.93(b), 3830.94(b), (d).

Accordingly, pursuant to the authority delegated to the Board of Land Appeals by the Secretary of the Interior, 43 C.F.R. § 4.1, the decision appealed from is affirmed.



H. Barry Holt
Chief Administrative Judge

I concur:



James F. Roberts
Administrative Judge

APPEARANCES:

Elliott Glasser
6060 E. Thomas Road
Scottsdale, AZ 85251

FAX: 480-945-3333

cc: Arizona State Office
Bureau of Land Management
U.S. Department of the Interior
One North Central Avenue, Suite 800
Phoenix, AZ 85004-4427

FAX: 602-417-9200

Office of the Solicitor
Phoenix Field Office
U.S. Department of the Interior
401 W. Washington, St., Suite 404, SPC 44
Phoenix, AZ 85003

FAX: 602-364-7885

Amc 405-014



United States Department of the Interior

OFFICE OF HEARINGS AND APPEALS
Interior Board of Land Appeals
801 N. Quincy Street, Suite 300
Arlington, Virginia 22203



703-235-3750

703-235-8349 (fax)

April 19, 2012

Appeal of

Elliott Glasser

AMC405014, et al.
Mining Claims

This appeal has been received and docketed under the number IBLA-2011-0193-1. Please refer to this docket number in any communication, pleading, or other document relating to this appeal.


The Board sends out some orders and decisions by FAX. If you are interested in receiving Orders or Decisions by FAX and your FAX number does not appear on your notice of appeal or other document already filed in regard to this appeal, please provide your FAX number to the Board by sending a FAX to the Board's FAX number (703-235-8349) or by placing it on any document you file with the Board in the future.

Also, please consider including, along with the hard copy of any filing, an electronic copy on either a 3.5-inch floppy diskette or a CD-ROM, in WordPerfect or Microsoft Word format.

The Board's procedural regulations have recently been revised. A copy of the revised regulations may be found at www.oha.doi.gov/about_ibla.htm.

Thank you.

RECEIVED
BLM AZ STATE OFFICE
2012 APR 23 PM 2:25
PHOENIX, ARIZONA


H. Barry Holt
Chief Administrative Judge

UNITED STATES
DEPARTMENT OF THE INTERIOR
OFFICE OF HEARINGS AND APPEALS
801 N. QUINCY STREET, SUITE 300
ARLINGTON, VA 22203

OFFICIAL BUSINESS
PENALTY FOR PRIVATE USE \$300

Bureau of Land Management
Arizona State Office
One North Central Avenue, Suite 800
Phoenix AZ 85004-4427



PHOENIX, ARIZONA

2012 APR 23 11:25

016H46506918

\$09.450

04/19/2012

Filed From 22203

US POSTAGE

BLM AZ 800
RECEIVED
OFFICE

85004442700





UNITED STATES
DEPARTMENT OF THE INTERIOR
BUREAU OF LAND MANAGEMENT
ARIZONA STATE OFFICE
ONE NORTH CENTRAL AVENUE, SUITE 800
PHOENIX, ARIZONA 85004-4427

In Reply Refer To:
AMC 405013
(AZ931) AT

JUL 13 2011

2011-193

Sent Via Federal Express

Memorandum

To: Board of Land Appeals, Office of the Secretary
From: Deputy State Director, Resources Division
Subject: Transmitting Appeal of: ELLIOTT GLASSER


RECEIVED
RM JUL 15 2011 HO
Board of Land Appeals

Kind of Application: Mining Claim Decision AMC405014-405016 {PANAMINT I, II, III}

Referring to the above-cited case, I am transmitting a notice of an appeal from the decision of the

Lands and Minerals Adjudication & Withdrawals Department dated June 16, 2011

- There are no conflicting cases of record.
- The conflicting cases shown on the status sheet have been properly noted as to the appeal and favorable action thereon suspended pending final action on the appeal.
- The records of the conflicting or reference cases identified below are transmitted herewith for use in connection with the appeal.


Julie A. Decker

Point of Contact: Amy Thrower, AZ931
602-417-9334

Return Case files to address listed above.

Enclosure (copy of decision)

cc: BLM, Elliott Glasser, Field Solicitor: John Gaudio

RECEIVED
BLM AZ STATE OFFICE
2012 MAR 20 A 10:18
PHOENIX, ARIZONA

ELLIOTT GLASSER
6060 E. THOMAS RD.
SCOTTSDALE, AZ, 85251
602. 945. 0700

July 11, 2011

RECEIVED
BLM AZ STATE OFFICE
PHOENIX, ARIZONA
JUL 12 P 12:50

DEAR MS. THROWER:

THIS LETTER IS TO INFORM YOU THAT I AM FILING A FORMAL APPEAL OF YOUR DECISION OF JUNE 16TH, 2011 REGARDING MY MINING CLAIMS. 3800 (9310) AT AWC 405013. (THE CLAIMS IN QUESTION ARE AS FOLLOWS: AWC 405014-405016, AKA PANAMINT I, II, III)

RECEIVED
BLM AZ STATE OFFICE
PHOENIX, ARIZONA
MAR 20 A 10:18

MY RIGHT TO APPEAL IS GUARANTEED UNDER 43 CFR PART 4 AND INTERIOR BUREAU OF LAND MANAGEMENT FORM # 1842.-1.


Copies of this notice of Appeal
ARE BEING SENT to: The Department
of the Interior, Office of the
Field Solicitor, Sandra Day O'Connor
U.S. Court House, Suite 404, 401 West
Washington Street, Space 411,
Phoenix, Arizona, 85003
U.S. SENATOR JON KYL, AND U.S.
SENATOR JOHN MCCAIN

Within 30 days (As called
for by Appeals Procedures Form 1812-1)
A complete statement (with
exhibits) of REASONS why I Am
appealing your Decision will be
filed with your office, Field
Solicitors office in Phoenix
and The United States Department

Of the INTERIOR, OFFICE Hearings
And Appeals, INTERIOR BOARD
Of Land Appeals, 801 North
Quincy Street, MS300-QC
Arlington, Virginia, 22203.

Sincerely,

ELLIOT H GIBBER



RECEIVED
BLM AZ STATE OFFICE

2012 MAR 20 A 10:18

PHOENIX, ARIZONA

RECEIVED
BLM AZ STATE OFFICE


2011 JUL 12 P 12:50

PHOENIX, ARIZONA




ELLIOTT J GLASSER
6060 E THOMAS RD
SCOTTSDALE AZ 85251-7508

CERTIFIED MAIL™



7010 0290 0001 0176 8028



1000

85004

U.S. POSTAGE
PAID
SCOTTSDALE, AZ
85257
JUL 11, 11
AMOUNT

\$5.79

00087721-13

RECEIVED
BLMAZ STATE OFFICE

2012 MAR 20 A 10:18

RETURN RECEIPT
REQUESTED


PHOENIX, ARIZONA

United States Dept. of INTERIOR
BUREAU of LAND MANAGEMENT
ARIZONA State Office.

ONE NORTH CENTRAL AVENUE
Suite 800

PHOENIX, ARIZONA, 85004-4427

85004+4471



OF ENVELOPE TO THE RIGHT
OF THE RETURN ADDRESS. FOLD AT DOTTED LINE



UNITED STATES
DEPARTMENT OF THE INTERIOR
BUREAU OF LAND MANAGEMENT
ARIZONA STATE OFFICE
ONE NORTH CENTRAL AVENUE, SUITE 800
PHOENIX, ARIZONA 85004-4427

In Reply Refer To:
AMC 405013
(AZ931) AT

ATL... 7/13/11
Egashil for A. Decker 11/13/11
Swil... 7/13/11
acting 7/13/11

JUL 13 2011

Sent Via Federal Express

Memorandum

To: Board of Land Appeals, Office of the Secretary
From: Deputy State Director, Resources Division
Subject: Transmitting Appeal of: ELLIOTT GLASSER

RECEIVED

JUL 15 2011

Board of Land Appeals

Kind of Application: Mining Claim Decision AMC405014-405016 {PANAMINT I, II, III}

Referring to the above-cited case, I am transmitting a notice of an appeal from the decision of the

Lands and Minerals Adjudication & Withdrawals Department dated June 16, 2011

- There are no conflicting cases of record.
- The conflicting cases shown on the status sheet have been properly noted as to the appeal and favorable action thereon suspended pending final action on the appeal.
- The records of the conflicting or reference cases identified below are transmitted herewith for use in connection with the appeal.

/S/ KELLY CASTILLO
FOR Julie A. Decker

Point of Contact: Amy Thrower, AZ931
602-417-9334

Return Case files to address listed above.

Enclosure (copy of decision)

cc: BLM, Elliott Glasser, Field Solicitor: John Gaudio



UNITED STATES
DEPARTMENT OF THE INTERIOR
BUREAU OF LAND MANAGEMENT
ARIZONA STATE OFFICE
ONE NORTH CENTRAL AVENUE, SUITE 800
PHOENIX, ARIZONA 85004-4427

In Reply Refer To:
AMC 405013
(AZ931) AT

JUL 13 2011

Sent Via Federal Express

Memorandum

To: Board of Land Appeals, Office of the Secretary

From: Deputy State Director, Resources Division


Subject: Transmitting Appeal of: ELLIOTT GLASSER

Kind of Application: Mining Claim Decision AMC405014-405016 {PANAMINT I, II, III}

Referring to the above-cited case, I am transmitting a notice of an appeal from the decision of the

Lands and Minerals Adjudication & Withdrawals Department dated June 16, 2011

- There are no conflicting cases of record.
- The conflicting cases shown on the status sheet have been properly noted as to the appeal and favorable action thereon suspended pending final action on the appeal.
- The records of the conflicting or reference cases identified below are transmitted herewith for use in connection with the appeal.



Julie A. Decker *for*

Point of Contact: Amy Thrower, AZ931
602-417-9334

Return Case files to address listed above.

Enclosure (copy of decision)

cc: BLM, Elliott Glasser, Field Solicitor: John Gaudio

SENDER: COMPLETE THIS SECTION

- Complete items 1, 2, and 3. Also complete item 4 if Restricted Delivery is desired.
- Print your name and address on the reverse so that we can return the card to you.
- Attach this card to the back of the mailpiece, or on the front if space permits.

1. Article Addressed to:

JUL 13 2011

**ELLIOTT GLASSER
6060 E THOMAS RD
SCOTTSDALE, AZ 85251-7508
AZ931 (AT) AMC405013**

2. Article Number

*(Transfer from service label)***7005 3110 0000 2181 0979****COMPLETE THIS SECTION ON DELIVERY**

A. Signature

X Agent Addressee

B. Received by (Printed Name)

D. Holwerda

C. Date of Delivery

7-15-11D. Is delivery address different from item 1? Yes

If YES, enter delivery address below:

 No

3. Service Type

 Certified Mail Express Mail Registered Return Receipt for Merchandise Insured Mail C.O.D.

4. Restricted Delivery? (Extra Fee)

 Yes

UNITED STATES POSTAL SERVICE

PHOENIX AZ 850

16 JUL 11 PM 6 T



First-Class Mail
Postage & Fees Paid
USPS
Permit No. G-10

• Sender: Please print your name, address, and ZIP+4 in this box •


AZ
933

U.S. DEPARTMENT OF THE INTERIOR
BUREAU OF LAND MANAGEMENT
ARIZONA STATE OFFICE
ONE NORTH CENTRAL AVE. SUITE 800
PHOENIX, ARIZONA 85004-4427

PHOENIX, ARIZONA

2011 JUL 18 P 12: 25

RECEIVED
AZ STATE OFFICE





UNITED STATES
DEPARTMENT OF THE INTERIOR
BUREAU OF LAND MANAGEMENT
ARIZONA STATE OFFICE
ONE NORTH CENTRAL AVENUE, SUITE 800
PHOENIX, ARIZONA 85004-4427

 **COPY**

In Reply Refer To:
AMC 405013
(AZ931) AT

JUL 13 2011

Sent Via Federal Express

Memorandum

To: Board of Land Appeals, Office of the Secretary

From: Deputy State Director, Resources Division


Subject: Transmitting Appeal of: ELLIOTT GLASSER

Kind of Application: Mining Claim Decision AMC405014-405016 {PANAMINT I, II, III}

Referring to the above-cited case, I am transmitting a notice of an appeal from the decision of the

Lands and Minerals Adjudication & Withdrawals Department dated June 16, 2011

- There are no conflicting cases of record.
- The conflicting cases shown on the status sheet have been properly noted as to the appeal and favorable action thereon suspended pending final action on the appeal.
- The records of the conflicting or reference cases identified below are transmitted herewith for use in connection with the appeal.


Julie A. Decker *for*

Point of Contact: Amy Thrower, AZ931
602-417-9334

Return Case files to address listed above.

Enclosure (copy of decision)

cc: BLM, Elliott Glasser, Field Solicitor: John Gaudio

SENDER: COMPLETE THIS SECTION

- Complete items 1, 2, and 3. Also complete item 4 if Restricted Delivery is desired.
- Print your name and address on the reverse so that we can return the card to you.
- Attach this card to the back of the mailpiece, or on the front if space permits.

1. Article Addressed to:

Elliott Glasser
6060 E. Thomas Road
Phoenix, AZ 85251
AZ931 AT AMC405013

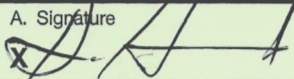
2. Article Number

(Transfer from service label)


7011 1150 0000 8849 7644

COMPLETE THIS SECTION ON DELIVERY


A. Signature


 Agent Addressee

B. Received by (Printed Name)



C. Date of Delivery


D. Is delivery address different from item 1? YesIf YES, enter delivery address below: No

2011 JUN 21

P 2:14

PHOENIX, ARIZONA

3. Service Type

 Certified Mail Express Mail Registered Return Receipt for Merchandise Insured Mail C.O.D.

4. Restricted Delivery? (Extra Fee)

 Yes

UNITED STATES POSTAL SERVICE



First-Class Mail
Postage & Fees Paid
USPS
Permit No. G-10

- Sender: Please print your name, address, and ZIP+4 in this box •

BUREAU OF LAND MANAGEMENT
ARIZONA STATE OFFICE
ONE NORTH CENTRAL AVENUE
SUITE 800
PHOENIX, AZ 85004-2203

June 16, 2011

In Reply Refer To:
3800 (9310) AT
AMC405013

CERTIFIED MAIL - RETURN RECEIPT REQUESTED No. 7011 1150 0000 8849 7644

DECISION

Elliott Glasser	:	This Decision Affects Those Claims
6060 E. Thomas Road	:	Shown in the Block Below.
Phoenix, AZ 85251	:	

AMC405014 - 405016
Panamint I, II, III

Mining Claim(s) Declared Forfeited

Pursuant to Title 43 Code of Federal Regulations (CFR) 3832.1, this office received your notice(s) of location for recording mining claims. In accordance with 43 CFR 3833.91, the claim(s) listed above is/are hereby declared forfeited for the reason indicated below. A copy of the Master Title Plat is enclosed for your convenience, if applicable.

You received a certified letter dated April 29, 2011, requesting amendments to your claims to reduce the acres in accordance with 43 CFR 3832.22 (b). In accordance with 43 CFR 3830.94, you were given 30 days from the date you received the letter in which to provide the amendments. We did not receive the amendments within the 30 day timeframe, which ended June 1, 2011. Therefore the claims are declared forfeited and will be closed.

This decision does not relieve you of the liability for reclamation of all areas disturbed by your activities on land encompassed by your mining claim(s) and/or site(s). After you complete the reclamation, you must notify the authorized officer of the appropriate surface managing agency so that the authorized officer may conduct a final site inspection and determine whether you may be released from liability. If you fail to reclaim the land to the satisfaction of the authorized officer, the surface management agency may cite you for noncompliance under its surface management regulations.

For land administered by the BLM, if you fail to reclaim the land to the satisfaction of the

authorized officer as required in 43 CFR Subpart 3809, the BLM will issue an order of noncompliance under 43 CFR 3809.601(a). If you fail to comply with the noncompliance order, the BLM may take further action under 43 CFR 3809.604. Failure to conduct reclamation is a prohibited act that may subject you to criminal penalties. See 43 CFR 3809.605(h) and 43 CFR 3809.700. If your occupancy has been terminated and you fail to remove structures, material, and equipment, and any personal property in accordance with the regulations in 43 CFR 3715.5-1, the BLM may dispose of the property. In accordance with 43 CFR 3715.5-2, you will remain liable for the costs the BLM incurs in removing and disposing of the property.

This decision may be appealed to the Interior Board of Land Appeals, Office of the Secretary, in accordance with the regulations contained in 43 CFR, Part 4 and the enclosed Form 1842-1. If an appeal is taken, your notice of appeal must be filed in this office (at the above address) within 30 days from receipt of this decision. The appellant has the burden of showing that the decision appealed from is in error.

If you wish to file a petition pursuant to regulation 43 CFR 4.21 (58 FR 4939, January 19, 1993), for a stay of the effectiveness of this decision during the time that your appeal is being reviewed by the Board, the petition for a stay must accompany your notice of appeal. A petition for a stay is required to show sufficient justification based on the standards listed below. Copies of the notice of appeal and petition for a stay must also be submitted to each party named in this decision and to the Interior Board of Land Appeals and to the appropriate Office of the Solicitor (see 43 CFR 4.413) at the same time the original documents are filed with this office. If you request a stay, you have the burden of proof to demonstrate that a stay should be granted.

Standards for Obtaining a Stay

Except as otherwise provided by law or other pertinent regulation, a petition for a stay of a decision pending appeal shall show sufficient justification based on the following standards:

- (1) The relative harm to the parties if the stay is granted or denied,
- (2) The likelihood of the appellant's success on the merits,
- (3) The likelihood of immediate and irreparable harm if the stay is not granted, and
- (4) Whether the public interest favors granting the stay.

If additional information is required, please contact Amy Thrower at 602-417-9334. Please include your AMC serial number(s) on all correspondence.

REBECCA HEICK

Rebecca Heick
Group Administrator
Lands and Minerals

Enclosures

AThrower:lm:061611

SENDER: COMPLETE THIS SECTION

- Complete items 1, 2, and 3. Also complete item 4 if Restricted Delivery is desired.
- Print your name and address on the reverse so that we can return the card to you.
- Attach this card to the back of the mailpiece, or on the front if space permits.

1. Article Addressed to:

Elliott Glasser
 6060 E. Thomas Road
 Phoenix, AZ 85251
 AZ931 AT AMC405013


 2. Article Number
 (Transfer from service label)

7010 2780 0003 1128 5775


COMPLETE THIS SECTION ON DELIVERY

A. Signature

X


 Agent Addressee

B. Received by (Printed Name)



C. Date of Delivery

D. Is delivery address different from item 1?

 Yes

If YES, enter delivery address below:

 No
 2011 MAY -3 P 3:10
 PHOENIX, ARIZONA

3. Service Type

 Certified Mail Express Mail Registered Return Receipt for Merchandise Insured Mail C.O.D.

4. Restricted Delivery? (Extra Fee)

 Yes

UNITED STATES POSTAL SERVICE

PHOENIX AZ 85004

02 MAY 11 PM 2 1



First-Class Mail
Postage & Fees Paid
USPS
Permit No. G-10

- Sender: Please print your name, address, and ZIP+4 in this box •

BUREAU OF LAND MANAGEMENT
ARIZONA STATE OFFICE
ONE NORTH CENTRAL AVENUE
SUITE 800
PHOENIX, AZ 85004-2203



April 29, 2011

In Reply Refer To:
3800 (9310) AT
AMC405013

CERTIFIED MAIL - RETURN RECEIPT REQUESTED No. 7010 2780 0003 1128 5775

NOTICE

Elliott Glasser
6060 E. Thomas Road
Phoenix, AZ 85251

AMC405014 - 405016
Panamint I, II, III

Mining Claim Location Notice(s) – Amendment(s) Required

Pursuant to Title 43 Code of Federal Regulations (CFR) 3832.1, this office received your notices of location for recording mining claims. In accordance with 43 CFR 3832.12, the claims listed above cannot be accepted as filed and must be amended as noted below.

Your placer claims exceed the allowable acres for the number of locators. A placer claim cannot exceed 20 acres per individual locator, up to a maximum of 160 acres (with 8 locators). The claims have 1 locator and are 40 acres in size. You must amend the claims to reduce the claims down to 20 acres each.

You must file an amendment for each claim listed above to correct the defects identified. An amendment must be recorded with the county prior to filing with the BLM. There is a \$10 BLM processing fee for each amendment. We must receive the amendments within 30 days of your receipt of this decision. If the amendments are not received within the 30-day timeframe the mining claims will be declared null and void.

If additional information is required, please contact Amy Thrower at 602-417-9334. Please

include your AMC serial number(s) on all correspondence.

Rebecca Heick
Group Administrator
Lands and Minerals

AThrower:lm:042911

Locator and Transfer Requirements for Association Placer Mining Claims

You must be qualified to locate an association placer mining claim and your mining claim must conform to the requirements of Federal law, 30 U.S.C. 35, 36, and regulations at 43 CFR 3832.22. These laws allow the location of placer mining claims greater than 20 acres so long as each of the locators has a bona fide interest in the claims, and has located the claims independently, for their own self-interest, and in good faith. The law is well established that a person cannot use the names of his friends, relatives, or employees as dummy locators in order to locate for his own benefit a greater area of placer ground than is allowable by law. Any claim located using dummy locators is not a valid mining claim.

By recording location notices for association placer mining claims with BLM you are representing to the United States government that you meet the qualifications for locating an association placer claim and that you are not using the names of other persons as dummy locators to locate more than 20 acres per claim for your own benefit. In accordance with 43 CFR 3830.9, if you file a document that you know contains false, erroneous, or fictitious information or statements, you may be subject to criminal penalties under 18 U.S.C. 1001 and 43 U.S.C. 1212. The maximum penalty is 5 years in prison and/or a fine of \$250,000.

In accordance with 43CFR 1822.10, all documents required to be filed with the Bureau of Land Management must contain the applicant's (claimant's) legal name and current address. Additionally, 43 CFR 3833.11 (b)(2) requires that a certificate of location of a mining claim or site contain the names and current mailing addresses of the locators of the claim.

Before we can complete the recordation of any association placer mining claims, we will need the following information:

- A current mailing address for each claimant listed on the location notice
- A signed and notarized statement from each claimant that they authorized their name to be on the location notice(s) and that they are an actual party to the location of the subject claim(s), and have a bona fide interest in the claim(s).
- A legal document from each claimant (such as a notarized power of attorney) showing that the person signing the location notice is the agent or authorized representative of the persons named on the location notice.
- Each entity signing on behalf of a company named on the location notice(s) must submit evidence (such as a copy of the articles of incorporation or other official document filed with the State under whose laws the company is organized) showing they have the authority to represent the company when signing official documents, and in what capacity they represent the company.

In accordance with 43 CFR 3833.33, you may transfer, sell, or otherwise convey an association placer mining claim at any time to an equal or greater number of mining claimants. If you want to transfer an association placer claim to an individual or an association that is smaller in number than the association that located the claim you – a) must have discovered a valuable mineral deposit before the transfer; or b) upon notice from BLM, you must reduce the acreage of the claim, if necessary, so that you meet the 20-acre per locator limit. Per 43 CFR 3830.5, a discovery means that you have found a valuable mineral deposit. Any association placer claim transferred that does not meet these requirements is not a valid mining claim.

NOTICE!!

These documents have been scanned!

Do not place un-scanned documents beneath this notice!

Do not remove this notice from this file!

GPO Jacket No. 560-102
Print Order 61540
Rise Business Services, LLC
Job=AZ15 5/17/2019



Box Number= AZ15061



Claim Begin-End: AMC405013-AMC405017

3 Transfers



AZ15061-6

AMC404917-AMC405341

**NO
DOCUMENTS
FOUND**

NO DOCUMENTS FOUND
NO DOCUMENTS FOUND

NOTICE!!

These documents have been scanned!

Do not place un-scanned documents beneath this notice!

Do not remove this notice from this file!

GPO Jacket No. 560-102
Print Order 61540
Rise Business Services, LLC
Job=AZ15 5/17/2019



Box Number= AZ15061



Claim Begin-End: AMC405013-AMC405017

4 Miscellaneous



AZ15061-6

AMC404917-AMC405341

Aug 10, 2011 Mc405013

ELLIOTT GLASSER
6060 E. THOMAS RD.
SCOTTSDALE, AZ. 85251
OFFICE: 602.620.3999
FAX: 480.945.3333

RECEIVED
AUG 15 2011 HD
JACKET #:
IBLA Board of Land Appeals 2011-0193

DEAR JUDGE HOLT:

ENCLOSED YOU WILL FIND THE INFORMATION I FEEL IS RELEVANT TO THE GROUNDS FOR MY APPEAL. I WANT TO THANK YOU FOR YOUR CONSIDERATION IN THIS MATTER AND I BELIEVE WHEN YOU REVIEW EVERYTHING YOU WILL GRANT FULL REINSTATE MY CLAIMS.

ON DECEMBER 22, 2010 MY OFFICE DISCOVERED THAT WE HAD FAILED TO FILE OUR AFFIDAVIT OF PERFORMANCE OF ANNUAL WORK FOR 2009-2010. WE IMMEDIATELY SEND A REPRESENTATIVE (DAVID HOLWERDA) TO THE BLM OFFICE IN PHOENIX. MR. HOLWERDA WAS REFERRED TO MR. ERIC GONG, (SEE EX. 1) WHO REVIEWED THE APPLICATION AND SAID: "THIS IS NOT RIGHT," AND SENT MR. HOLWERDA TO TINA MARIE COLADONATO, (SENIOR PUBLIC CONTACT REPRESENTATIVE.) SHE REVIEWED THE AFFIDAVIT OF PERFORMANCE AND ASKED MR. HOLWERDA IF HIS OFFICE HAD "RECEIVED

AN OFFICIAL NOTICE" that we were late with our filing. AS OF DECEMBER 22, 2010 WE HAD RECEIVED NO OFFICIAL NOTICE OF ANY KINDS. SHE SAID TO MR. GONG - "PUSH IT THROUGH," AND CHARGE MR. HOLWERDA \$50.00.

ON DECEMBER 23, 2010 I RECEIVED AN OFFICIAL NOTICE FROM BLM. (SEE EX.2) SAYING I HAD FORFEITED MY CLAIMS. MR. HOLWERDA CONTACTED MS. COLADONATO AT THE PHOENIX OFFICE OF THE BLM ON THE MORNING OF JANUARY 18TH 2011. (HE WAS GIVEN THE FORMS NEEDED TO RE-DO CLAIMS.) ON JANUARY 19TH, 2010 MR. HOLWERDA WENT BACK TO THE BLM OFFICE AND RE-PURCHASED MY CLAIMS. (SEE EX.3) AT A COST OF \$945.00. THE FORMS WERE FILED BY MR. GONG. MR. GONG REVIEWED EACH PAGE. HE DID NOT MENTION THAT (3) THREE OF THE CLAIMS WERE FOR 40 ACRES AND REQUIRED TWO CLAIM OWNERS. (CFR) 3832.111. HE, MR. GONG, INFORMED MR. HOLWERDA THAT THE FILE WAS IN COMPLETE ORDER AND THAT HE (MR. HOLWERDA) WOULD HAVE TO RETURN IN AUGUST TO FILE + PAY THE 2010-2011 AFFIDAVIT OF PERFORMANCE FOR THE NEWLY PURCHASED CLAIMS.

ON MAY 2, 2011 I RECEIVED A CERTIFIED LETTER STATING I HAD TO AMEND MY CLAIMS. AMC 405014 - 405016, PANAMINT

I, II, III. Again Mr. Holwerda went to the BLM office in Phoenix. On May 25, 2011, he spoke to Ms. Coladonato. (SEE EX #4) He told her of his concern about what appeared to be gross oversite on the part of Mr. Gong. Her response was - "YES, he (Mr. Gong) had made a mistake but you can't really blame him, he's just a file clerk." She then told Mr. Holwerda - "I will walk you through this step by step so you get it right." I didn't want to lose my claims again! So at her direction Mr. Holwerda filed new forms to purchase the (3) THREE NEW CLAIMS. (AME 407978-407980) I WAS CHARGED \$567.00. (SEE EX.# 4) Again Mr. Holwerda was told everything was in order. "you are now up to date on everything and we'll see you in August when you file your Affidavit of Performance."

On June 20th 2011 I received a certified letter stating my claims - AME 405014 - 405016 were declared forfeited. (SEE EX # 5) Mr. Holwerda contacted Ms. Coladonato by phone on the morning of

JUNE 28th 2011 AT 10:10 AM. HE EXPRESSED HIS CONCERN AND SHE SAID- "GIVE ME A MINUTE AND I'LL BRING UP YOUR FILE. HER RESPONSE WAS " IT LOOKS TO ME THAT YOU HAVE SUBMITTED ALL THE PROTOCOLS, BUT I SUGGEST YOU CONTACT AMY THROWER." MR. HOLWERDA MADE CONTACT WITH MS. THROWERS OFFICE THAT SAME DAY. MS. THROWER LATER CALLED SAYING IT WAS HER DAY OFF BUT SHE HAD CHECKED HER MESSAGES AND WAS RETURNING HIS CALL. MR. HOLWERDA DISCUSSED THE JUNE 20th LETTER WITH MS. THROWER AND INFORMED HER OF THE ASSISTANCE AND ASSURANCES HE HAD GOTTEN FROM MS. COLADONATO AND THE MISTAKES OF MR. GONG. MS. THROWER'S RESPONSE WAS- "IT'S NOT OUR JOB TO DO YOUR JOB FOR YOU!" SHE STATED THAT I WOULD HAVE TO RESILE AND PAY ~~ANOTHER~~ ANOTHER \$567.⁰⁰ OR ~~LOSE~~ FORFEIT MY CLAIMS. IT WAS AFTER THIS CONVERSATION I DECIDED TO AN APPEAL. (SEE EX # 6)

I feel at this point I must
comment on Ms. Thowers's remark - "It's
not our job to do your job for you." As a
TAX PAYER I HAVE A RIGHT TO EXPECT
ASSISTANCE (THE CORRECT ASSISTANCE) FROM
THE PEOPLE IN OUR FEDERAL GOVERNMENT.
IN THIS CASE THE BLM. WITH MS.
COLADONATO, SENIOR PUBLIC CONTACT REP.,
WE WERE ILL ADVISED. WITH MR. GONG,
HE JUST DIDN'T KNOW HOW TO DO HIS JOB!
I FEEL THAT THE SECRETARY OF THE
INTERIOR IS NOT BEING WELL SERVED. (COPY
SENT TO HIS OFFICE) WITH COMMENTS LIKE
THOSE OF MS. THOWER AND THE LACK OF
KNOWLEDGE OF MR. GONG.

Judge Halt my request is simple.
PLEASE MAKE REFUNDS WHERE APPROPRIATE
AND REINSTATE MY CLAIMS!

Respectfully Submitted
Elliott G. Reese

EX-1

Eric Gong

Public Contact Representative

Arizona State Office
One North Central Avenue
Suite 800
Phoenix, AZ 85004-4427
(602) 417-9528

BUREAU OF LAND MANAGEMENT




Tina Marie Coladonato

Senior Public Contact Representative

Arizona State Office
One North Central Ave, Suite 800
Phoenix, Az 85004-4427

Phone: 602-417-9528
Fax: 602-417-9314
EMail: asoweb_az@blm.gov

BUREAU OF LAND MANAGEMENT





OFFICIAL RECORDS OF
 MARICOPA COUNTY RECORDER
 HELEN PURCELL
 2010-1112462 12/22/10 09:30 AM
 1 OF 1

When Recorded Return Document to:

ELLIOTT GLASSER
6060 E. THOMAS RD
SCOTTSDALE, AZ, 85251

Check here is this is a change of address.

Telephone: 480.945.0700

E-mail address: USGRCC@COX.NET

JESSICAC

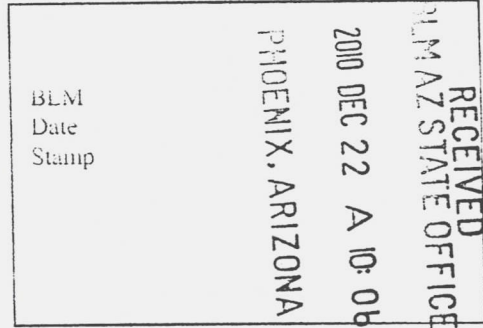
AFFIDAVIT OF PERFORMANCE OF ANNUAL WORK

1. State of Arizona, County of Counties Maricopa and YAVAPI ss:

2. I (Name) ELLIOTT GLASSER

3. Reside at (Address) 6060 E. THOMAS ROAD

City SCOTTSDALE County MARICOPA



State AZ Zip 85251 being duly sworn, depose and say that I am a citizen of the United States, more than eighteen years of age, and that all of the facts set forth in this affidavit, subject to the provisions and penalties of 18 U.S.C. 1001 pertaining to the filing of false, fictitious, or fraudulent statements with the United States, are true and correct according to the best of my knowledge, information and belief.

4. Owner's name and address (If not shown in Items 1-3 above). _____

5. That I am personally acquainted with the mining claim(s). The work and improvements were made by and at the expense of the owner(s) of said claim(s). Said contiguous group of claims, listed on this document, are situated in the _____ (optional) Mining District; MARICOPA YAVAPI Counties County, Arizona.

Line No.	AMC NUMBER	CLAIM/SITE NAME	COUNTY RECORDER DATA (If available)	TWP	RNG	SEC
1	331147	PANAMINT I		8N	2E	32
2	331148	PANAMINT II		8N	2E	32
3	33149	PANAMINT III		8N	2E	31
4	369449	PANAMINT IV		8N	2E	31
5	371345	Wildcat		8N	2E	32
6						

UNITED STATES DEPARTMENT OF THE INTERIOR
BUREAU OF LAND MANAGEMENT

FORM APPROVED
OMB NO. 1004-0114
Expires: February 28, 2010

MAINTENANCE FEE WAIVER CERTIFICATION

SEE INSTRUCTIONS ON REVERSE

1. This small miner waiver is filed for the assessment year beginning at noon on September ~~2010~~ and ending at noon on September 1, 2011
2. The undersigned and all related parties owned ten or fewer mining claims, mill, or tunnel sites located and maintained on Federal lands in the United States of America on September 1, 2010
3. The undersigned have performed the assessment work required by law for each mining claim listed prior to filing this waiver and understand that by filing this form; an affidavit of assessment work must be recorded by the December 30th following the filing of this waiver.
4. The undersigned understand that if the assessment work obligation has not yet come due under 30 U.S.C. 28 (for those claims in their final assessment year only); a notice of intent to hold reciting this condition must be recorded by the December 30th following the filing of this waiver.
5. The undersigned understand that mill and tunnel sites may also be listed upon this waiver and be waived from payment of the maintenance fee; and that a notice of intent to hold for these sites is required to be recorded by the December 30th immediately following the filing of this waiver.
6. The undersigned understand and acknowledge that pursuant to 43 U.S.C. 1212 and 18 U.S.C. 1001; the filing or recording of a false, malicious, or fraudulent document with the Bureau of Land Management may result in a fine of up to \$250,000, a prison term not to exceed five years, or both.
7. The mining claims, mill or tunnel sites for which this waiver from payment of the maintenance fees is requested are:

CLAIM OR SITE NAME	BLM RECORDATION SERIAL NUMBER
1. PANAMINT I	331147
2. PANAMINT II	331148
PANAMINT III	331149
PANAMINT IV	369449
WILDCAT	371345

The owner(s) (claimants) of the above mining claims and sites are:

ELLIOTT GLASSER
 (Owner's Name - Please Print)
 6060 E. THOMAS RD.
 (Street or P.O. Box)
 Scottsdale AZ 85251
 (City) (State) (Zip Code)

[Signature]
 (Owner's Signature)

 (Owner's Name - Please Print)

 (Owner's Signature)

 (Street or P.O. Box)

 (City) (State) (Zip Code)

 (Owner's Name - Please Print)

 (Owner's Signature)

 (Street or P.O. Box)

 (City) (State) (Zip Code)

PHOENIX, ARIZONA
 2010 DEC 22 A 10:06

RECEIVED
 BLM AZ STATE OFFICE
 (Zip Code)

**United States Department of the Interior
Bureau of Land Management**

LANDS/RECREATION & PLANNING
ONE N CENTRAL AVE
PHOENIX, AZ 85004 -2203

Receipt

No: 2267208

Phone:

Transaction #: 2338791	
Date of Transaction: 12/22/2010	
CUSTOMER:	
ELLIOTT GLASSER 6060 E THOMAS RD SCOTTSDALE, AZ 85251-7508 US	

LINE #	QTY	DESCRIPTION	REMARKS	UNIT PRICE	TOTAL
1	1.00	LOCATABLE MINERALS / MINING CLAIMS- NOT NEW-UNADJUD, ONE AUTH NO. ONLY / MINING CLAIM MONEY RECEIVED CASES: AMC331147/\$50.00	WAIV&2010 POL (5)	- n/a -	50.00
TOTAL:					\$50.00

PAYMENT INFORMATION			
NOTE: Items will appear on credit card statement as "Bureau of Land Mgmt CO".			
1	AMOUNT:	50.00	POSTMARKED: N/A
	TYPE:	CREDIT CARD	RECEIVED: 12/22/2010
	NAME:	GLASSER, ELLIOTT 6060 E THOMAS RD SCOTTSDALE AZ 85251-7508 US	
	CARD NO:	XXXXXXXXXXXX1448	AUTH CODE: 05317C
	NAME ON CARD:	ELLIOTT J GLASSER	
	EXPIRES:	09/2012	
	SIGNATURE:		

REMARKS

This receipt was generated by the automated BLM Collections and Billing System and is a paper representation of a portion of the official electronic record contained therein.



United States Department of the Interior

BUREAU OF LAND MANAGEMENT
Arizona State Office
One North Central Avenue, Suite 800
Phoenix, Arizona 85004-4427
www.blm.gov/az/



EX 2

Time

December 17, 2010

In Reply Refer To:
3800 (9310) RE
AMC331147, AMC369449, AMC371345

CERTIFIED MAIL - RETURN RECEIPT REQUESTED No. 7010 0780 0001 4667 3583

DECISION

GLASSER ELLIOTT : This decision affects those claims shown
6060 E THOMAS : in the block below:
SCOTTSDALE, AZ 85251 :

AMC331147 - 331149, 369449, 371345
PANAMINT I, II, III, IV, WILDCAT

MINING CLAIMS DECLARED FORFEITED

The mining claims listed above have been declared forfeited for failure to file the required maintenance fee payment or small miner's maintenance fee waiver (waiver).

Claimants are required to pay an annual non-refundable maintenance fee of \$140, or submit a waiver, on or before September 1 of each year. These requirements were established by 30 (United States Code) 28-f-k, as amended, and 43 Code of Federal Regulations (CFR) 3834 and 3835.

Our records do not show receipt of a maintenance fee payment, or waiver received on or before September 1, 2010, for the 2011 assessment year, for the claims listed above. Therefore, the claims are forfeited.

This decision does not relieve you of the liability for reclamation of all areas disturbed by your activities on lands covered by the subject mining claim(s) and/or site(s). After you complete the reclamation, you must notify the authorized officer of the appropriate surface managing agency so that the authorized officer may conduct a final site inspection and determine whether you may be released from liability.

If you fail to reclaim the land to the satisfaction of the authorized officer, the surface management agency may cite you for noncompliance under its surface management regulations.

For land administered by the Bureau of Land Management (BLM), if you fail to reclaim the land to the satisfaction of the authorized officer as required in 43 CFR Subpart 3809, BLM will issue an order of noncompliance under 43 CFR 3809.601(a). If you fail to comply with the noncompliance order, BLM may take further action under 43 CFR 3809.604. Failure to conduct reclamation is a prohibited act that may subject you to criminal penalties. See 43 CFR 3809.605(h) and 43 CFR 3809.700.

This decision may be appealed to the Interior Board of Land Appeals, Office of the Secretary, in accordance with the regulations contained in 43 CFR, Part 4, and the enclosed Form 1842-1. If an appeal is taken, your notice of appeal must be filed in this office (at the above address) within 30 days from receipt of this decision. The appellant has the burden of showing that the decision appealed from is in error.

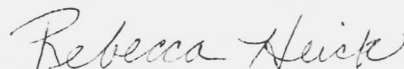
If you wish to file a petition pursuant to regulation 43 CFR 4.21 (58 FR 4939, January 19, 1993) for a stay of the effectiveness of this decision during the time that your appeal is being reviewed by the Board, the petition for a stay must accompany your notice of appeal. A petition for a stay is required to show sufficient justification based on the standards listed below. Copies of the notice of appeal and petition for a stay **must** also be submitted to each party named in this decision and to the Interior Board of Land Appeals and to the appropriate Office of the Solicitor (see 43 CFR 4.413) at the same time the original documents are filed with this office. If you request a stay, you have the burden of proof to demonstrate that a stay should be granted.

Standards for Obtaining a Stay

Except as otherwise provided by law or other pertinent regulation, a petition for a stay of a decision pending appeal shall show sufficient justification based on the following standards:

- (1) The relative harm to the parties if the stay is granted or denied,
- (2) The likelihood of the appellant's success on the merits,
- (3) The likelihood of immediate and irreparable harm if the stay is not granted, and
- (4) Whether the public interest favors granting the stay.

Please include your AMC serial number(s) on all correspondence. If additional information is required, please call Rod Ebert at 602-417-9397.



Rebecca Heick
Group Administrator
Lands and Minerals

Enclosure

EX-3

LOCATION NOTICE FOR PLACER MINING CLAIM

NOTICE IS HEREBY GIVEN that the PANAMINT I
_____ placer mining claim has been located by
Elliott Glasser whose current mailing
address is 6060 E. THOMAS ROAD
Scottsdale, ARIZONA, 85251

RECEIVED
B.L.M. AZ STATE OFFICE
2011 JAN 19 A 9:53
PHOENIX, AZ
BLM
Date
Stamp

The general course of this claim is _____ and it is situated in
YAVAPI + MARICOPA County, Arizona.

This claim is 1320' feet in length and 1320' feet in width. This claim runs from the
location monument on which this location notice is posted approximately 10 feet in a EASTERN
direction to the _____ end line and 310 feet in a WESTERN direction to the WEST (SQUARE)
end line.

This claim is marked by four monuments, one at each corner of the claim.

The location monument on which this notice is posted is situated within Section 32, Township
8 N, Range 2 E, Gila Salt River Base and Meridian, Arizona. This claim encompasses
portions of the following legal subdivision(s) if located by legal subdivision or the following quarter section (s),
section (s), Township (s) and Range (s) _____
_____, Gila Salt River Base and Meridian, Arizona.

The locality of this claim with reference to some natural object or permanent monument and additional
information (if any) concerning its locality are as follows: Legal Description NW 1/4 of
NW 1/4, S 32 T 8 N, R 2 E, YAVAPI Co. + MARICOPA Co. AZ.
Association Placer THRU North to South Approx 40 ACRES

DATED AND POSTED on the ground this 14 day of JANUARY, 2011.

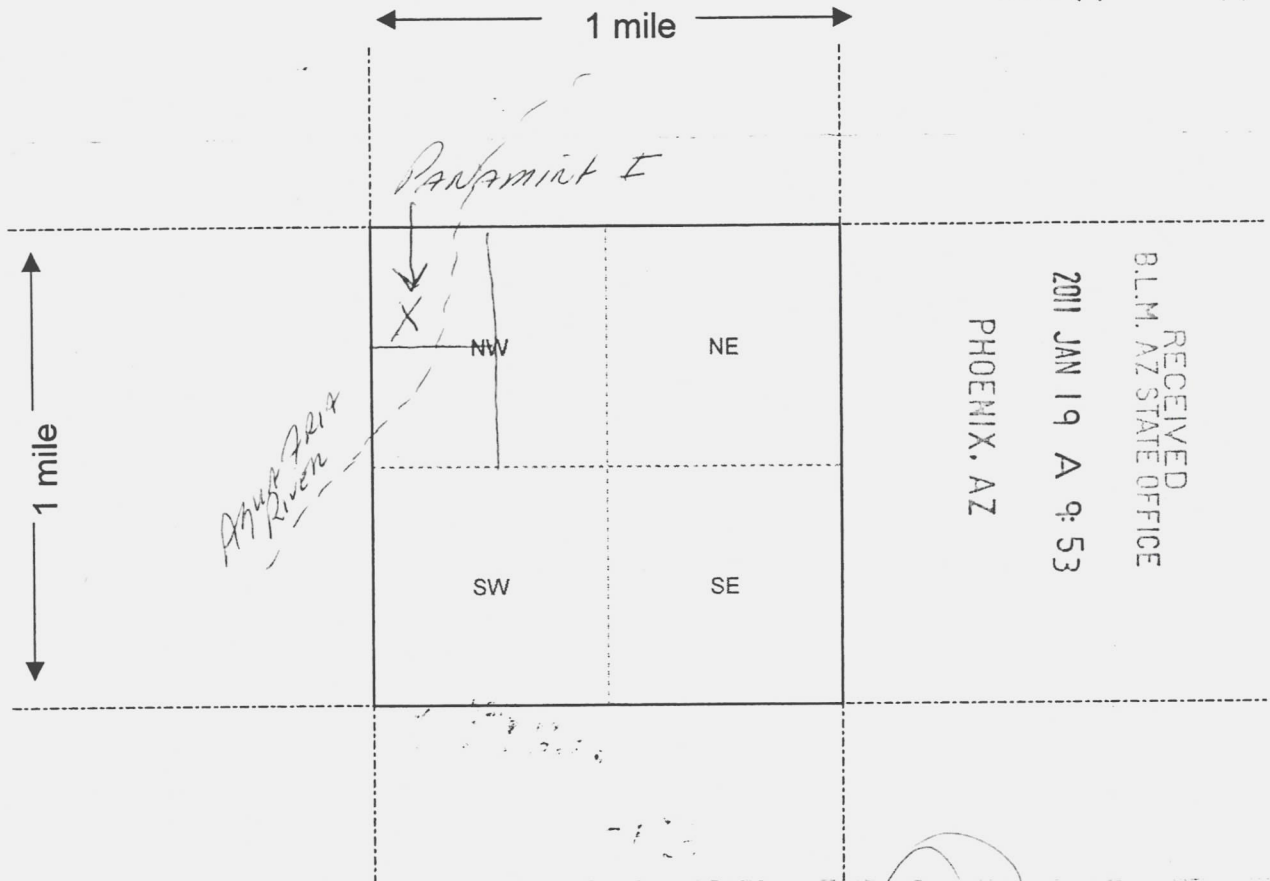
LOCATOR (s) S. Blumhardt

Form MCF102
Revised July 2005

AMC 405014

MINING CLAIM MAP

Lode () Placer (✓)



RECEIVED
B.L.M. AZ STATE OFFICE
2011 JAN 19 A 9:53
PHOENIX, AZ

AMC 405014

Scale : 1" = 2000 feet

- The above map depicts the Panamint I mining claim, which is located in Section (s) 32, Township 2 E, Range 8 N, Gila and Salt River Base and Meridian, Maricopa County, Arizona.
- The type of corner and location monuments used are as follows: Rock Piles + Wood Posts MARK THIS CLAIM - (PAINTED WHITE)
- The bearings and distances in degrees and feet between claim corners are as depicted on the map.

Form MCF100a
Revised July 2005

LOCATION NOTICE FOR PLACER MINING CLAIM

NOTICE IS HEREBY GIVEN that the PANAMINT II
_____ placer mining claim has been located by

ELLIOT GLASSER whose current mailing
address is 6060 E. THOMAS Rd.
Scottsdale, AZ. 85251

RECEIVED
BLM, AZ STATE OFFICE
2011 JAN 19 A 9:53
PHOENIX, AZ
BLM
Date
Stamp

The general course of this claim is _____ and it is situated in

YAVAPI + MARICOPA County, Arizona.

This claim is 1320' feet in length and 1320' feet in width. This claim runs from the

location monument on which this location notice is posted approximately 10 feet in a EASTERN
direction to the _____ end line and 1310 feet in a WESTERN direction to the WEST end line. *CLAIM IS SQUARE*

This claim is marked by four monuments, one at each corner of the claim.

The location monument on which this notice is posted is situated within Section 32, Township
8 N, Range 2 E, Gila Salt River Base and Meridian, Arizona. This claim encompasses

portions of the following legal subdivision(s) if located by legal subdivision or the following quarter section (s),
section (s), Township (s) and Range (s) TRACT BOOK 2208 PAGE 136
_____, Gila Salt River Base and Meridian, Arizona.

The locality of this claim with reference to some natural object or permanent monument and additional
information (if any) concerning its locality are as follows: LEGAL DESCRIPTION: SW 1/4,
NW 1/4, S32 T8N R2E, YAVAPI + MARICOPA
COUNTIES, AGUA FRIA RIVER COURSES THRU CLAIM. N.W. CORNER

DATED AND POSTED on the ground this 14 day of JANUARY, 2011

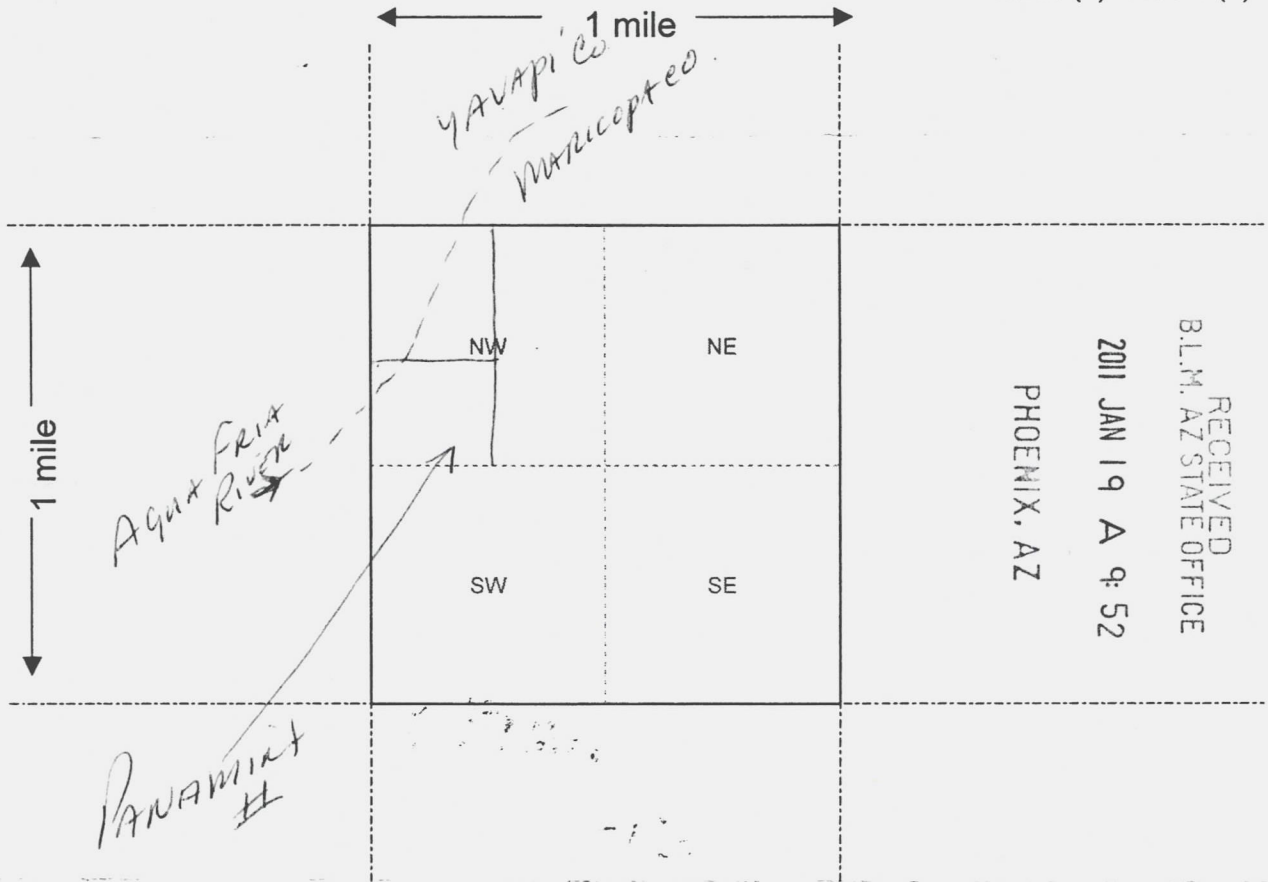
LOCATOR (s) [Signature]

Form MCF102
Revised July 2005

AM 405015

MINING CLAIM MAP

Lode () Placer ()



RECEIVED
B.L.M. AZ STATE OFFICE

2011 JAN 19 A 9: 52

PHOENIX, AZ

AMC 405015

Scale : 1" = 2000 feet



1. The above map depicts the PARAMINT # mining claim, which is located in Section (s) 32, Township 2 E, Range 2 E, Gila and Salt River Base and Meridian, YAVAPI + MATICPTCO County, Arizona.
2. The type of corner and location monuments used are as follows: Rock Piles + Wood Posts (Painted White) MARK THIS CLAIM.
3. The bearings and distances in degrees and feet between claim corners are as depicted on the map.

Form MCF100a
Revised July 2005

LOCATION NOTICE FOR PLACER MINING CLAIM

NOTICE IS HEREBY GIVEN that the PANAMINT III
_____ placer mining claim has been located by
Elliot H. Glasser whose current mailing
address is 6060 E. Thomas Rd.
Phoenix, AZ, 85251

RECEIVED
B.L.M. AZ STATE OFFICE
2011 JAN 19 A 9 52
PHOENIX, AZ
BLM
Date
Stamp

The general course of this claim is _____ and it is situated in
YAVAPI County, Arizona.

This claim is 1320 feet in length and 1320 feet in width. This claim runs from the
location monument on which this location notice is posted approximately 10' feet in a EASTERN
direction to the _____ end line and _____ feet in a 1310 direction to the WESTERN end line.
(claim is square)

This claim is marked by four monuments, one at each corner of the claim.

The location monument on which this notice is posted is situated within Section 31, Township
8 N, Range 2 E, Gila Salt River Base and Meridian, Arizona. This claim encompasses
portions of the following legal subdivision(s) if located by legal subdivision or the following quarter section (s),
section (s), Township (s) and Range (s) _____
_____, Gila Salt River Base and Meridian, Arizona.

The locality of this claim with reference to some natural object or permanent monument and additional
information (if any) concerning its locality are as follows: The Agua Fria River
Strikes the S.E. Corner of this Claim.
Approx 40 Acres

DATED AND POSTED on the ground this 15 day of JANUARY, 20 11.

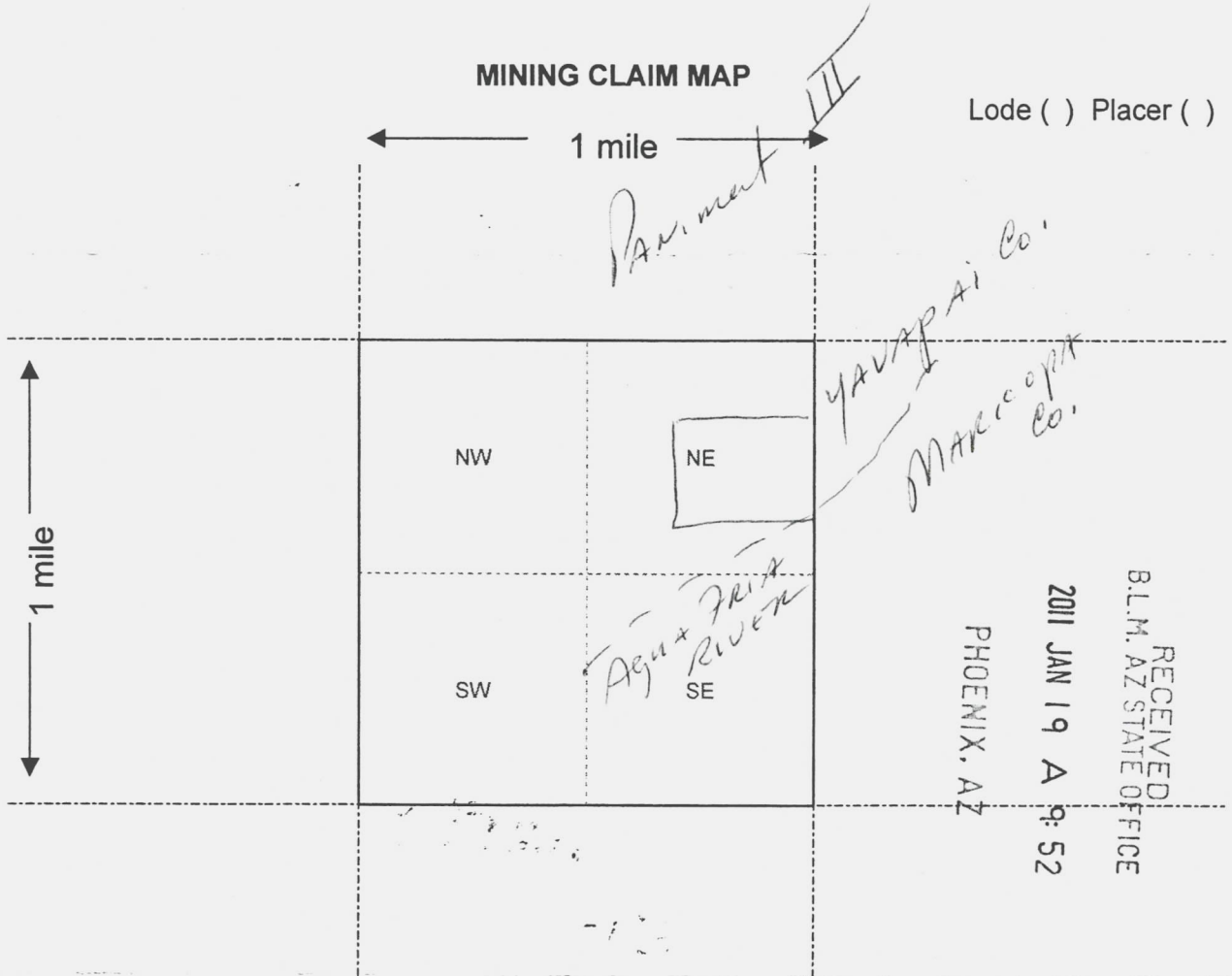
LOCATOR (s) [Signature]

Form MCF102
Revised July 2005

AMD 405016

MINING CLAIM MAP

Lode () Placer ()



RECEIVED
B.L.M. AZ STATE OFFICE
2011 JAN 19 A 9:52
PHOENIX, AZ

AMG 405016

Scale : 1" = 2000 feet

1. The above map depicts the Payment III mining claim, which is located in Section (s) 31, Township 8 N, Range 2 E, Gila and Salt River Base and Meridian, YAVAPAI County, Arizona.
2. The type of corner and location monuments used are as follows: Rock Piles 2x4^s AND Pipe, Painted White.
3. The bearings and distances in degrees and feet between claim corners are as depicted on the map.

Form MCF100a
Revised July 2005

LOCATION NOTICE FOR PLACER MINING CLAIM

NOTICE IS HEREBY GIVEN that the

Vanadium IV

placer mining claim has been located by

Elliott H. Glasser

whose current mailing

address is 10060 E. Thomas Rd.

Scottsdale, AZ 85251

BLM
Date
Stamp

PHOENIX, AZ

2011 JAN 19 A 9:52

RECEIVED
B.L.M. AZ STATE OFFICE

The general course of this claim is EAST + WEST and it is situated in
Y AVAPI +
MARICOPA County, Arizona.

This claim is 1,320 feet in length and 660 feet in width. This claim runs from the
location monument on which this location notice is posted approximately 660 feet in a WEST
direction to the WEST end line and 660 feet in a EAST direction to the EAST end line.

This claim is marked by four monuments, one at each corner of the claim.

The location monument on which this notice is posted is situated within Section 31, Township
P N, Range 2 E, Gila Salt River Base and Meridian, Arizona. This claim encompasses
portions of the following legal subdivision(s) if located by legal subdivision or the following quarter section (s),
section (s), Township (s) and Range (s) _____

_____, Gila Salt River Base and Meridian, Arizona.

The locality of this claim with reference to some natural object or permanent monument and additional
information (if any) concerning its locality are as follows: The Agua Fria River
Runs Approx From The NE to the SW
Through the Center of this Claim.

DATED AND POSTED on the ground this 14 day of January, 2011.

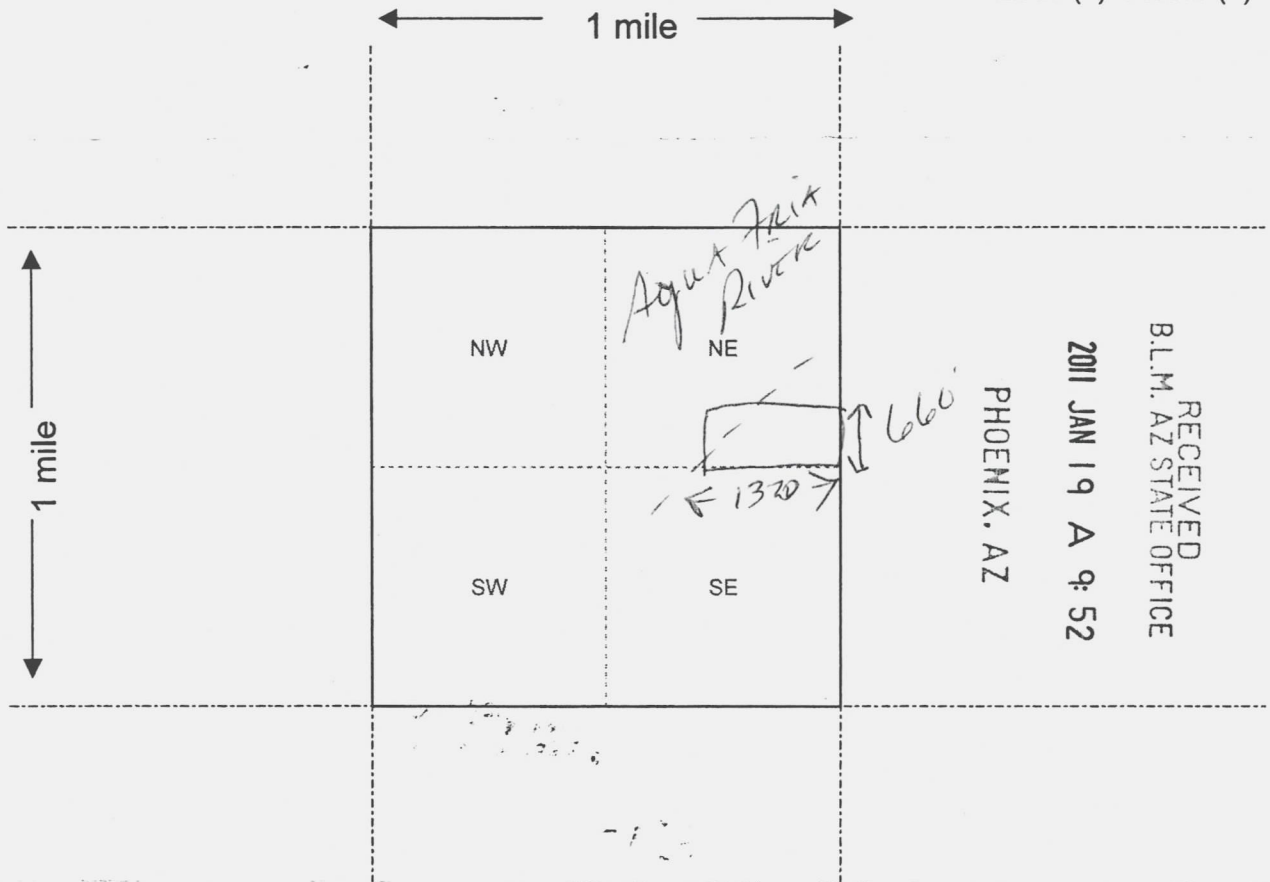
LOCATOR (s) [Signature]

Form MCF102
Revised July 2005

AMB 405017

MINING CLAIM MAP

Lode () Placer (✓)



Scale : 1" = 2000 feet



1. The above map depicts the Parment IV mining claim, which is located in Section (s) 31, Township 8 N, Range 2 E, Gila and Salt River Base and Meridian, Mpicopt + Yavapai County, Arizona.

2. The type of corner and location monuments used are as follows: Steel Posts + 2x4s w/ Rock Piles Painted White!

3. The bearings and distances in degrees and feet between claim corners are as depicted on the map.

Form MCF100a
Revised July 2005

This form is available from the **Arizona Department of Mines & Mineral Resources** and may be reproduced.

AMC 405017

LOCATION NOTICE FOR PLACER MINING CLAIM

NOTICE IS HEREBY GIVEN that the Wildcat
_____ placer mining claim has been located by
ELLIOT H GLASSER whose current mailing
address is 6060 E THOMAS ROAD
Scottsdale, Az, 85251

RECEIVED
BLM, AZ STATE OFFICE
2011 JAN 19 A 9:53
PHOENIX, AZ
BLM
Date
Stamp

The general course of this claim is EAST + WEST and it is situated in
MARICOPA County, Arizona.

This claim is 1,320 feet in length and 660 feet in width. This claim runs from the
location monument on which this location notice is posted approximately 1,320 feet in a WESTERN
direction to the NW end line and 660 feet in a South direction to the SE CORNER end line.

This claim is marked by four monuments, one at each corner of the claim.

The location monument on which this notice is posted is situated within Section 32, Township
S N, Range 2 E, Gila Salt River Base and Meridian, Arizona. This claim encompasses
portions of the following legal subdivision(s) if located by legal subdivision or the following quarter section (s),
section (s), Township (s) and Range (s) _____

_____, Gila Salt River Base and Meridian, Arizona.

The locality of this claim with reference to some natural object or permanent monument and additional
information (if any) concerning its locality are as follows: THE NW CORNER OF THIS
CLAIM LIES APPROXIMATELY IN THE CENTER OF THE
ANGA TRIA RIVER CHANNEL / YAVAPI - MARICOPA BORDER

DATED AND POSTED on the ground this 14 day of January, 2011.

LOCATOR (s) Elliot H Glasser

Form MCF102
Revised July 2005

AMC 405013

MINING CLAIM MAP

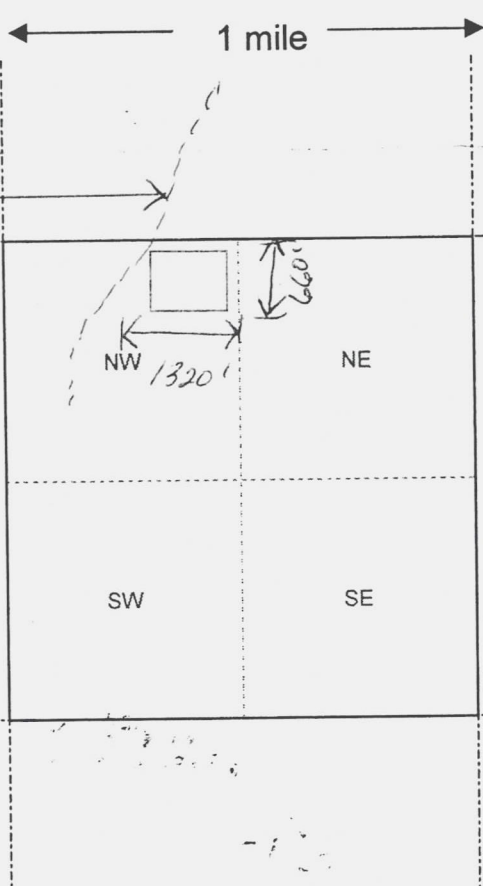
Lode () Placer (✓)

Center Line
Channel of the
AQUA FRIA RIVER

AND YAVAPAI -
MARICOPA Co.
BORDER.

1 mile

1 mile



N¹/₂, NE¹/₄,
NW¹/₄
S 32, T8N, R2E
20 ACRES.

Scale: 1" = 2000 feet



PHOENIX, AZ

2011 JAN 19 A 9:53

RECEIVED
B.L.M. AZ STATE OFFICE

ANL 405013

- The above map depicts the Wildcat mining claim, which is located in Section (s) 32, Township 8 N, Range 2 E, Gila and Salt River Base and Meridian, Maricopa County, Arizona.
- The type of corner and location monuments used are as follows: Rock Piles + Wood Posts MARK THIS CLAIM.
- The bearings and distances in degrees and feet between claim corners are as depicted on the map.

This claim is a Rectangle.

Form MCF100a
Revised July 2005

This form is available from the Arizona Department of Mines & Mineral Resources and may be reproduced.

United States Department of the Interior
Bureau of Land Management
 LANDS/RECREATION & PLANNING
 ONE N CENTRAL AVE
 PHOENIX, AZ 85004 -2203
 Phone:

Receipt

No:

2279107

Transaction #: 2351049	
Date of Transaction: 01/19/2011	
CUSTOMER:	
ELLIOTT GLASSER 6060 E THOMAS RD SCOTTSDALE, AZ 85251-7508 US	

LINE #	QTY	DESCRIPTION	REMARKS	UNIT PRICE	TOTAL
1	5.00	LOCATABLE MINERALS / MINING CLAIMS- NEW, UNADJUD, ONE OR MORE AUTH NOS / NEW MINING CLAIM LOCATION FEE \$34 CASES: AMC405013/\$34.00, AMC405014/\$34.00, AMC405015/\$34.00, AMC405016/\$34.00, AMC405017/\$34.00		- n/a -	170.00
2	5.00	LOCATABLE MINERALS / MINING CLAIMS- NEW, UNADJUD, ONE OR MORE AUTH NOS / NEW MINING CLAIM MAINT FEE \$140 CASES: AMC405013/\$140.00, AMC405014/\$140.00, AMC405015/\$140.00, AMC405016/\$140.00, AMC405017/\$140.00		- n/a -	700.00
3	5.00	LOCATABLE MINERALS / MINING CLAIMS- NEW, UNADJUD, ONE OR MORE AUTH NOS / NEW MINING CLAIM PROCESSING FEE \$15 CASES: AMC405013/\$15.00, AMC405014/\$15.00, AMC405015/\$15.00, AMC405016/\$15.00, AMC405017/\$15.00		- n/a -	75.00
TOTAL:					\$945.00

PAYMENT INFORMATION			
NOTE: Items will appear on credit card statement as "Bureau of Land Mgmt CO".			
1	AMOUNT:	945.00	POSTMARKED: N/A
	TYPE:	CREDIT CARD	RECEIVED: 01/19/2011
	NAME:	GLASSER, ELLIOTT 6060 E THOMAS RD SCOTTSDALE AZ 85251-7508 US	

1/19/2011



United States Department of the Interior

EX. 4



BUREAU OF LAND MANAGEMENT
Arizona State Office
One North Central Avenue, Suite 800
Phoenix, Arizona 85004-4427
www.blm.gov/az/

April 29, 2011

REC. 5/2/11

In Reply Refer To:
3800 (9310) AT
AMC405013

CERTIFIED MAIL - RETURN RECEIPT REQUESTED No. 7010 2780 0003 1128 5775

NOTICE

Elliott Glasser
6060 E. Thomas Road
Phoenix, AZ 85251

AMC405014 - 405016
Panamint I, II, III

Mining Claim Location Notice(s) – Amendment(s) Required ✓

Pursuant to Title 43 Code of Federal Regulations (CFR) 3832.1, this office received your notices of location for recording mining claims. In accordance with 43 CFR 3832.12, the claims listed above cannot be accepted as filed and must be amended as noted below.

Your placer claims exceed the allowable acres for the number of locators. A placer claim cannot exceed 20 acres per individual locator, up to a maximum of 160 acres (with 8 locators). The claims have 1 locator and are 40 acres in size. You must amend the claims to reduce the claims down to 20 acres each. ~~(The claims listed above are 40 acres in size.)~~

You must file an amendment for each claim listed above to correct the defects identified. An amendment must be recorded with the county prior to filing with the BLM. There is a \$10 BLM processing fee for each amendment. We must receive the amendments within 30 days of your receipt of this decision. If the amendments are not received within the 30-day timeframe the mining claims will be declared null and void.

By: 6/1/11

If additional information is required, please contact Amy Thrower at 602-417-9334. Please include your AMC serial number(s) on all correspondence.

A handwritten signature in cursive script that reads "Rebecca Heick".

Rebecca Heick
Group Administrator
Lands and Minerals

Enclosures

Amend each
 claim @ \$10 ea
 if claim would
 reduce in size
 by 20 acres ea.

File 3 new 20 acre
or

in conjunction with
 Paragraph I-III for
 \$189 ea = \$567
 + entry fees

Notes for Mr. Holwerdt from Mrs.
 Coladonato. The direction from her was
 drop 20 acres or file 3 new 20 acre
 claims. ONE or the other!

LOCATION NOTICE FOR PLACER MINING CLAIM

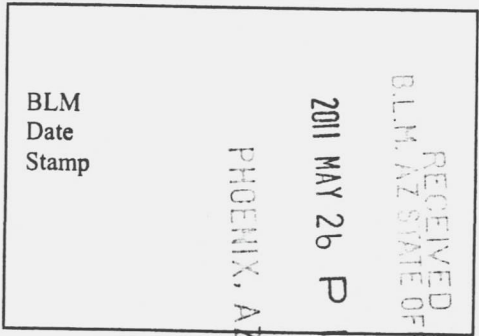
NOTICE IS HEREBY GIVEN that the PANAMINT V

_____ placer mining claim has been located by

ELLIOTT GLASSER whose current mailing

address is 1060 E. THOMAS ROAD

Scottsdale, AZ. 85251



The general course of this claim is _____ and it is situated in

_____ County, Arizona.

This claim is 4,320 feet in length and 660 feet in width. This claim runs from the

location monument on which this location notice is posted approximately 10 feet in a EAST direction to the _____ end line and 1310 feet in a WESTERN direction to the WEST end line.

This claim is marked by four monuments, one at each corner of the claim.

The location monument on which this notice is posted is situated within Section 32, Township

8 N, Range 2 E, Gila Salt River Base and Meridian, Arizona. This claim encompasses

portions of the following legal subdivision(s) if located by legal subdivision or the following quarter section (s),

section (s), Township (s) and Range (s) _____

_____, Gila Salt River Base and Meridian, Arizona.

The locality of this claim with reference to some natural object or permanent monument and additional information (if any) concerning its locality are as follows:

Legal Description NW 1/4 of NW 1/4, S 32 T8N, R2E, Yavapai + Maricopa Co's AZ. Association Placer Thru N 1/5 approx 20 Acres.

DATED AND POSTED on the ground this 25 day of May, 2011.

LOCATOR (s) D. Holweide

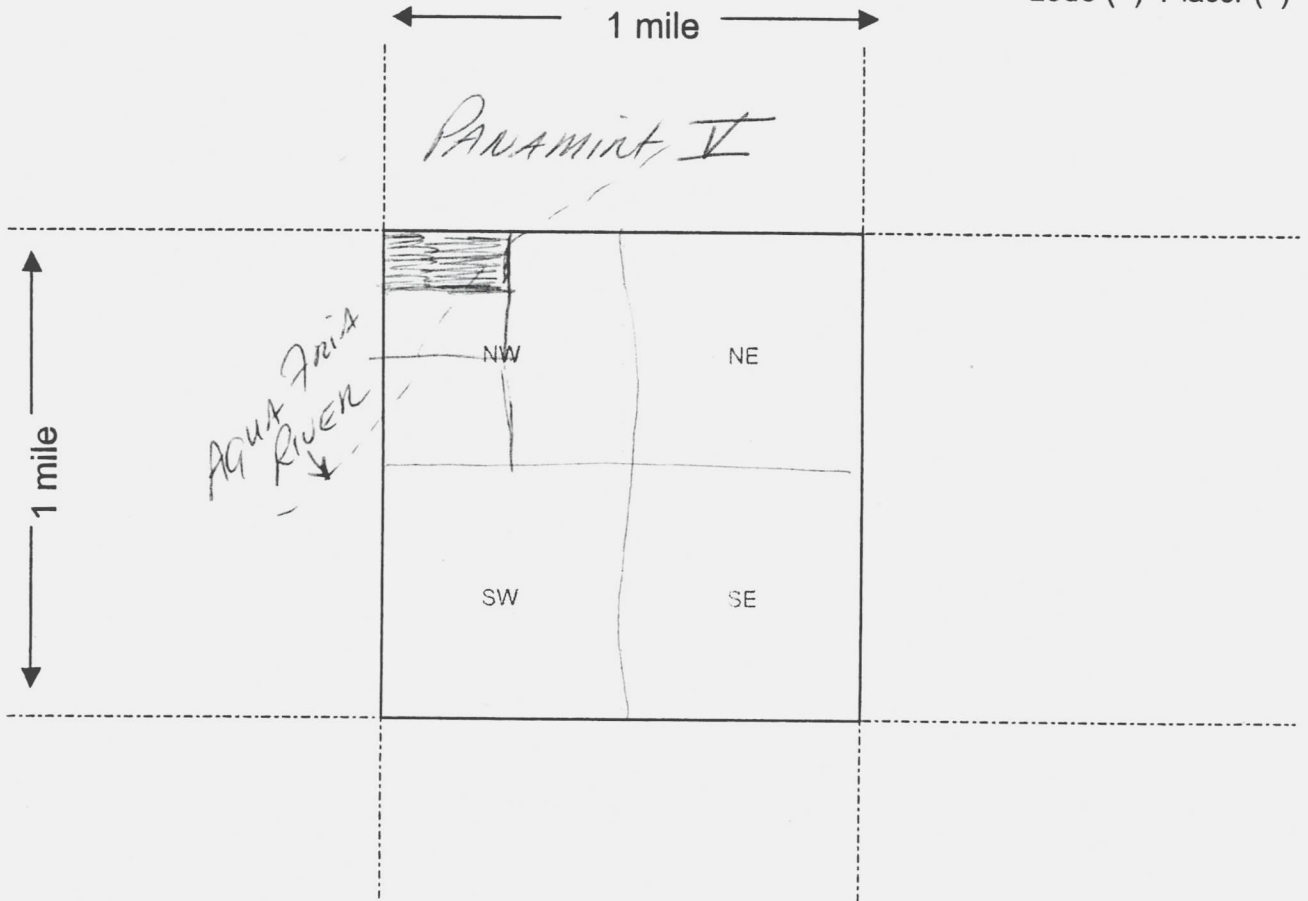
Form MCF102 Revised July 2005

This form is available from the Arizona Department of Mines & Mineral Resources and may be reproduced.

AMC407978

MINING CLAIM MAP

Lode () Placer ()



Scale : 1" = 2000 feet



1. The above map depicts the PANAMINT V mining claim, which is located in Section (s) 32, Township 2 E, Range 8 N, Gila and Salt River Base and Meridian, _____ County, Arizona.

2. The type of corner and location monuments used are as follows: Rock Piles + Wood Posts Painted White MARK THIS CLAIM.

3. The bearings and distances in degrees and feet between claim corners are as depicted on the map.

Form MCF100a
Revised July 2005

LOCATION NOTICE FOR PLACER MINING CLAIM

NOTICE IS HEREBY GIVEN that the PANAMINT VII

_____ placer mining claim has been located by

ELLIOT H GLASSEN whose current mailing

address is 6060 E. THOMAS ROAD

SCOTTSDALE, AZ. 85251

BLM Date Stamp	2011 MAY 26 P : 42	RECEIVED B.L.M. AZ STATE OFFICE PHOENIX, AZ
----------------------	-----------------------	---

The general course of this claim is _____ and it is situated in

_____ County, Arizona.

This claim is 1,320 feet in length and 660 feet in width. This claim runs from the location monument on which this location notice is posted approximately 10 feet in a EASTERN direction to the _____ end line and 1310 feet in a WESTERN direction to the WEST end line.

This claim is marked by four monuments, one at each corner of the claim.

The location monument on which this notice is posted is situated within Section 32, Township 8 N, Range 2 E, Gila Salt River Base and Meridian, Arizona. This claim encompasses

portions of the following legal subdivision(s) if located by legal subdivision or the following quarter section (s), section (s), Township (s) and Range (s) _____

_____, Gila Salt River Base and Meridian, Arizona.

The locality of this claim with reference to some natural object or permanent monument and additional information (if any) concerning its locality are as follows: LEGAL DESCRIPTION: SW 1/4

NW 1/4 S 32 T 8 N R 2 E, YAVAPI + MARICOPA CO. AZ

AGUA FRIA RIVER COURSES ~~THRU~~ THRU CLAIM

DATED AND POSTED on the ground this 25 day of MAY, 20 11.

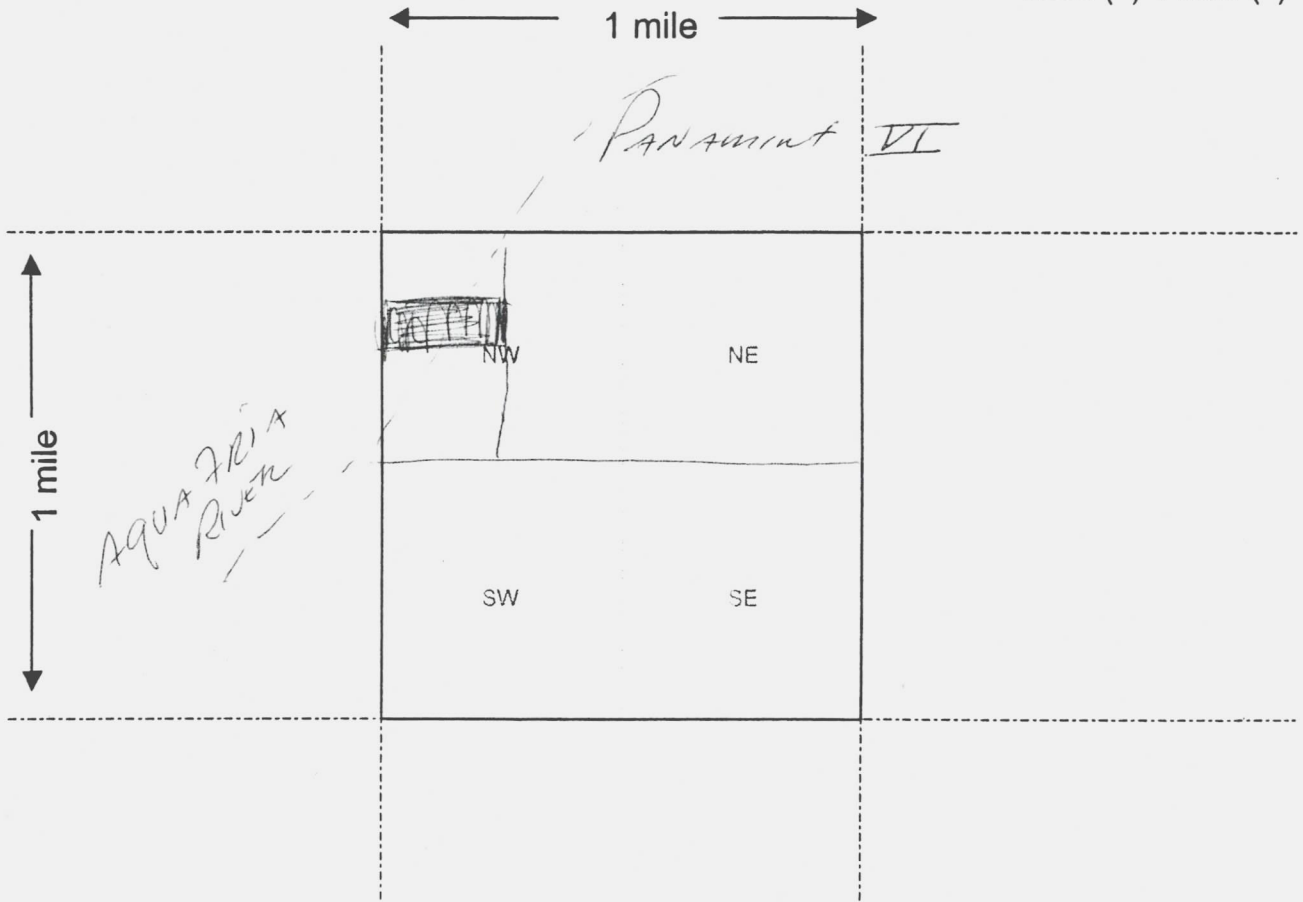
LOCATOR (s) J. Colverden

Form MCF102
Revised July 2005

AHC407979

MINING CLAIM MAP

Lode () Placer ()



Scale : 1" = 2000 feet



1. The above map depicts the Panamint VI mining claim, which is located in Section (s) 32, Township 2 E, Range 2 E, Gila and Salt River Base and Meridian, Yavapai Co. County, Arizona.
2. The type of corner and location monuments used are as follows: Rock Piles + Wood Posts Painted White MARK THIS CLAIM.
3. The bearings and distances in degrees and feet between claim corners are as depicted on the map.

Form MCF100a
Revised July 2005

LOCATION NOTICE FOR PLACER MINING CLAIM

NOTICE IS HEREBY GIVEN that the Panamint VII
_____ placer mining claim has been located by
Elliott Glasser whose current mailing
address is 6060 E Thomas Rd
Scottsdale, AZ 85251

RECEIVED
BLM, AZ STATE OFFICE
2011 MAY 26 P 1:42
PHOENIX, AZ
BLM
Date
Stamp

The general course of this claim is _____ and it is situated in
YAVAPI County, Arizona.
This claim is 1320 feet in length and 660 feet in width. This claim runs from the
location monument on which this location notice is posted approximately 10 feet in a EASTERN
direction to the _____ end line and _____ feet in a WESTERN direction to the _____ end line.

This claim is marked by four monuments, one at each corner of the claim.

The location monument on which this notice is posted is situated within Section 31, Township
8 N, Range 2 E, Gila Salt River Base and Meridian, Arizona. This claim encompasses
portions of the following legal subdivision(s) if located by legal subdivision or the following quarter section (s),
section (s), Township (s) and Range (s) _____
_____, Gila Salt River Base and Meridian, Arizona.

The locality of this claim with reference to some natural object or permanent monument and additional
information (if any) concerning its locality are as follows: The Agua Fria River
Strikes The SE Corner of This Claim
Approx 20 ACRES


DATED AND POSTED on the ground this 25 day of MAY, 20 11
LOCATOR (s) Holmesville

AMC407980

Form MCF102
Revised July 2005

MINING CLAIM MAP

Lode () Placer ()



Scale : 1" = 2000 feet

1. The above map depicts the Panamint VII mining claim, which is located in Section (s) 31, Township 8 N, Range 2 E, Gila and Salt River Base and Meridian, YAVAPAI County, Arizona.
2. The type of corner and location monuments used are as follows: Rock Piles, 2x4's AND Pipe Painted White.
3. The bearings and distances in degrees and feet between claim corners are as depicted on the map.

Form MCF100a
Revised July 2005

United States Department of the Interior
Bureau of Land Management
 LANDS/RECREATION & PLANNING
 ONE N CENTRAL AVE
 PHOENIX, AZ 85004 -2203
 Phone:

Receipt

No:

2351387

Transaction #: 2425751	
Date of Transaction: 05/26/2011	
CUSTOMER:	
ELLIOTT GLASSER 6060 E THOMAS RD SCOTTSDALE,AZ 85251-7508 US	

LINE #	QTY	DESCRIPTION	REMARKS	UNIT PRICE	TOTAL
1	3.00	LOCATABLE MINERALS / MINING CLAIMS-NEW,UNADJUD, ONE OR MORE AUTH NOS / NEW MINING CLAIM LOCATION FEE \$34 CASES: AMC407978/\$34.00, AMC407979/\$34.00, AMC407980/\$34.00		- n/a -	102.00
2	3.00	LOCATABLE MINERALS / MINING CLAIMS-NEW,UNADJUD, ONE OR MORE AUTH NOS / NEW MINING CLAIM MAINT FEE \$140 CASES: AMC407978/\$140.00, AMC407979/\$140.00, AMC407980/\$140.00		- n/a -	420.00
3	3.00	LOCATABLE MINERALS / MINING CLAIMS-NEW,UNADJUD, ONE OR MORE AUTH NOS / NEW MINING CLAIM PROCESSING FEE \$15 CASES: AMC407978/\$15.00, AMC407979/\$15.00, AMC407980/\$15.00		- n/a -	45.00
TOTAL:					\$567.00

PAYMENT INFORMATION				
NOTE: Items will appear on credit card statement as "Bureau of Land Mgmt CO".				
1	AMOUNT:	567.00	POSTMARKED:	N/A
	TYPE:	CREDIT CARD	RECEIVED:	05/26/2011
	NAME:	GLASSER, ELLIOTT 6060 E THOMAS RD SCOTTSDALE AZ 85251-7508 US		
	CARD NO:	XXXXXXXXXXXX5959	AUTH CODE:	089404
	NAME ON CARD:	ELLIOTT J GLASSER		
	EXPIRES:	02/2012		
	SIGNATURE:			

REMARKS



United States Department of the Interior



BUREAU OF LAND MANAGEMENT

Arizona State Office

One North Central Avenue, Suite 800

Phoenix, Arizona 85004-4427

www.blm.gov/az/

June 16, 2011

EX-5
Rec'd 6/20/11

In Reply Refer To:
3800 (9310) AT
AMC405013

CERTIFIED MAIL - RETURN RECEIPT REQUESTED No. 7011 1150 0000 8849 7644

DECISION

Elliott Glasser
6060 E. Thomas Road
Phoenix, AZ 85251

:
:
:

This Decision Affects Those Claims
Shown in the Block Below.

AMC405014 - 405016
Panamint I, II, III

Mining Claim(s) Declared Forfeited

Pursuant to Title 43 Code of Federal Regulations (CFR) 3832.1, this office received your notice(s) of location for recording mining claims. In accordance with 43 CFR 3833.91, the claim(s) listed above is/are hereby declared forfeited for the reason indicated below. A copy of the Master Title Plat is enclosed for your convenience, if applicable.


You received a certified letter dated April 29, 2011, requesting amendments to your claims to reduce the acres in accordance with 43 CFR 3832.22 (b). In accordance with 43 CFR 3830.94, you were given 30 days from the date you received the letter in which to provide the amendments. We did not receive the amendments within the 30 day timeframe, which ended June 1, 2011. Therefore the claims are declared forfeited and will be closed.

*5/26/11 D
filed
Paid \$567.00*

This decision does not relieve you of the liability for reclamation of all areas disturbed by your activities on land encompassed by your mining claim(s) and/or site(s). After you complete the reclamation, you must notify the authorized officer of the appropriate surface managing agency so that the authorized officer may conduct a final site inspection and determine whether you may be released from liability. If you fail to reclaim the land to the satisfaction of the authorized officer, the surface management agency may cite you for noncompliance under its surface management regulations.

For land administered by the BLM, if you fail to reclaim the land to the satisfaction of the

authorized officer as required in 43 CFR Subpart 3809, the BLM will issue an order of noncompliance under 43 CFR 3809.601(a). If you fail to comply with the noncompliance order, the BLM may take further action under 43 CFR 3809.604. Failure to conduct reclamation is a prohibited act that may subject you to criminal penalties. See 43 CFR 3809.605(h) and 43 CFR 3809.700. If your occupancy has been terminated and you fail to remove structures, material, and equipment, and any personal property in accordance with the regulations in 43 CFR 3715.5-1, the BLM may dispose of the property. In accordance with 43 CFR 3715.5-2, you will remain liable for the costs the BLM incurs in removing and disposing of the property.



This decision may be appealed to the Interior Board of Land Appeals, Office of the Secretary, in accordance with the regulations contained in 43 CFR, Part 4 and the enclosed Form 1842-1. If an appeal is taken, your notice of appeal must be filed in this office (at the above address) within 30 days from receipt of this decision. The appellant has the burden of showing that the decision appealed from is in error.

If you wish to file a petition pursuant to regulation 43 CFR 4.21 (58 FR 4939, January 19, 1993), for a stay of the effectiveness of this decision during the time that your appeal is being reviewed by the Board, the petition for a stay must accompany your notice of appeal. A petition for a stay is required to show sufficient justification based on the standards listed below. Copies of the notice of appeal and petition for a stay must also be submitted to each party named in this decision and to the Interior Board of Land Appeals and to the appropriate Office of the Solicitor (see 43 CFR 4.413) at the same time the original documents are filed with this office. If you request a stay, you have the burden of proof to demonstrate that a stay should be granted.

Standards for Obtaining a Stay

Except as otherwise provided by law or other pertinent regulation, a petition for a stay of a decision pending appeal shall show sufficient justification based on the following standards:

- (1) The relative harm to the parties if the stay is granted or denied,
- (2) The likelihood of the appellant's success on the merits,
- (3) The likelihood of immediate and irreparable harm if the stay is not granted, and
- (4) Whether the public interest favors granting the stay.

If additional information is required, please contact Amy Thrower at 602-417-9334. Please include your AMC serial number(s) on all correspondence.

A handwritten signature in cursive script that reads "Rebecca Heick".

Rebecca Heick
Group Administrator
Lands and Minerals

Enclosures

EX. 6

SENDER: COMPLETE THIS SECTION

- Complete items 1, 2, and 3. Also complete item 4 if Restricted Delivery is desired.
- Print your name and address on the reverse so that we can return the card to you.
- Attach this card to the back of the mailpiece, or on the front if space permits.

1. Article Addressed to:

U.S. DEPT OF THE INTERIOR
 BUREAU OF LAND
 MANAGEMENT
 ARIZONA STATE OFFICE
 ONE NORTH CENTRAL AVE
 SUITE 800
 PHOENIX, AZ 85004-4427

COMPLETE THIS SECTION ON DELIVERY

A. Signature *[Handwritten Signature]* Agent
 Addressee

B. Received by (Printed Name) *[Handwritten Name]* C. Date of Delivery *7/12*

D. Is delivery address different from item 1? Yes
 If YES, enter delivery address below: No

3. Service Type
 Certified Mail Express Mail
 Registered Return Receipt for Merchandise
 Insured Mail C.O.D.

4. Restricted Delivery? (Extra Fee) Yes

2. Article Number **7010 0290 0001 0176 8028**
 (Transfer from ser)

7010 0290 0001 0176 8028

U.S. Postal ServiceTM
CERTIFIED MAIL[®] RECEIPT
 (Domestic Mail Only; No Insurance Coverage Provided)
 For delivery information visit our website at www.usps.com

PHOENIX AZ 85004-4427		
Postage	\$ 0.64	
Certified Fee	\$2.85	
Return Receipt Fee (Endorsement Required)	\$2.30	
Restricted Delivery Fee (Endorsement Required)	\$0.00	
Total Postage & Fees	\$ 5.79	
		07/11/2011

Sent To *BUREAU of LAND Management*
 Street, Apt. No. or PO Box No. *ONE N. Central Ave. Suite 800*
 City, State, ZIP+4 *PHOENIX, AZ, 85004-4427*

ATT letters sent
7/11/2011

ELLIOTT GLASSER
6060 E. THOMAS RD.
SCOTTSDALE, AZ, 85251
602-945-0700

July 11, 2011

Copy Sent!

DEAR MS. THROWER:

THIS LETTER IS TO INFORM YOU THAT I AM FILING A FORMAL APPEAL OF YOUR DECISION OF JUNE 16TH, 2011 REGARDING MY MINING CLAIMS. 3800 (9310) AT AMC 405013. (THE CLAIMS IN QUESTION ARE AS FOLLOWS: AMC 405014-405016, AKA PANAMINT I, II, III)

MY RIGHT TO APPEAL IS GUARANTEED UNDER 43CFR 4.21 PART 4 AND INTERIOR BUREAU OF LAND MANAGEMENT FORM # 1842-1.

Copies of this notice of Appeal
ARE BEING SENT to: The Department
of the Interior, Office of the
Field Solicitor, Sandra Day O'Connor
U.S. Court House, Suite 404, 401 West
Washington Street, Space 44,
Phoenix, Arizona, 85003-2151,
U.S. SENATOR JON KYL, AND U.S.
SENATOR JOHN MCCAIN.

Within 30 days (As called
for by Appeals Procedures Form 1812-1)
A complete statement (with
exhibits) of REASONS why I AM
appealing your decision will be
filed with your office, Field
Solicitors office in Phoenix
and The United States Department

OF THE INTERIOR, OFFICE HEARINGS
AND APPEALS, INTERIOR BOARD
OF LAND APPEALS, 501 NORTH
QUINCY STREET, MS 300-QC
ARLINGTON, VIRGINIA, 22203.

Sincerely,

ELLIOT H. GASSER



RECEIVED

RM AUG 22 2011 HO
Board of Land Appeals

AUG. 18, 2011

ELLIOTT GLASSER
6060 E. THOMAS Rd
Scottsdale, AZ, 85251

Docket # -
IBLA-2011-0193

Office - 602.945.0700
FAX - 602.945.3333

Enclosed please find "PROOF OF SERVICE" (43 CFR 4.401 (c)) "COPIES OF CERTIFIED OR REGISTERED MAIL MAIL "RETURN RECEIPT CARD" SIGNED BY THE ADVERSE PARTY."

Thank-you -
Elliott Glasser

U.S. Postal Service
CERTIFIED MAIL RECEIPT
 (Domestic Mail Only; No Insurance Coverage Provided)

For delivery information visit our website at www.usps.com

PHOENIX AZ 85004-4427

Postage	\$ 2.48
Certified Fee	\$2.85
Return Receipt Fee (Endorsement Required)	\$2.30
Restricted Delivery Fee (Endorsement Required)	\$0.00
Total Postage & Fees	\$ 7.63

SCOTTSDALE
 0600
 13 Postmark Here
 USPS
 C-91455
 Wacker
 IBU4-2011-0193

Sent To BLM
 Street, Apt. No., or PO Box No. 1 W. Central Ave. Suite 800
 City, State, ZIP+4 Phoenix, AZ 85004-4427

PS Form 3800, August 2006 See Reverse for Instructions

7010 0290 0001 0176 8004

SENDER: COMPLETE THIS SECTION

- Complete items 1, 2, and 3. Also complete item 4 if Restricted Delivery is desired.
- Print your name and address on the reverse so that we can return the card to you.
- Attach this card to the back of the mailpiece, or on the front if space permits.

1. Article Addressed to:
BLM
Az. Office
1 North Central Ave
Suite 800
Phx. AZ. 85004-4427

2. Article Number 7010 0290 0001 0176 8004
 (Transfer from service label)

COMPLETE THIS SECTION ON DELIVERY

A. Signature Agent
 Addressee

B. Received by (Printed Name) JL Ayres C. Date of Delivery 8/12

D. Is delivery address different from item 1? Yes
 If YES, enter delivery address below: No

3. Service Type
 Certified Mail Express Mail
 Registered Return Receipt for Merchandise
 Insured Mail C.O.D.

4. Restricted Delivery? (Extra Fee) Yes

U.S. Postal Service
CERTIFIED MAIL RECEIPT
 (Domestic Mail Only; No Insurance Coverage Provided)

For delivery information visit our website at www.usps.com

7010 0290 0001 0176 8288

PHOENIX AZ 85003-2151		<p>0600 PHOENIX AZ 08/11/2011 USPS C. G. HASSLER District # IBLA-2011-0193</p>
Postage	\$ 2.48	
Certified Fee	\$ 2.95	
Return Receipt Fee (Endorsement Required)	\$ 2.30	
Restricted Delivery Fee (Endorsement Required)	\$ 0.00	
Total Postage & Fees	\$ 7.63	08/11/2011

Sent To: Dept. Field Solicitor
 Street, Apt. No.:
 or PO Box No. S.D.O'CONNOR USCH 404 W. WASH.
 City, State, ZIP+4 Phoenix, AZ, 85003-2151

PS Form 3800, August 2006 See Reverse for Instructions

SENDER: COMPLETE THIS SECTION		COMPLETE THIS SECTION ON DELIVERY	
<ul style="list-style-type: none"> Complete items 1, 2, and 3. Also complete item 4 if Restricted Delivery is desired. Print your name and address on the reverse so that we can return the card to you. Attach this card to the back of the mailpiece, or on the front if space permits. 		<p>A. Signature </p> <p><input type="checkbox"/> Agent <input checked="" type="checkbox"/> Addressee</p>	
<p>1. Article Addressed to:</p> <p><u>Dept of the Interior</u> <u>Office of Field Solicitor</u> <u>S. D. O'CONNOR U.S. Court House</u> <u>Suite 404</u> <u>401 West Washington St.</u> <u>Space 44</u> <u>Phoenix, AZ, 85003-2151</u></p>		<p>B. Received by (Printed Name) <u>KATRINA MACINER</u> C. Date of Delivery <u>8/12/11</u></p> <p>D. Is delivery address different from item 1? <input checked="" type="checkbox"/> Yes <input type="checkbox"/> No If YES, enter delivery address below:</p>	
<p>2. Article Number (Transfer from service label) <u>7010 0290 0001 0176 8288</u></p>		<p>3. Service Type <input checked="" type="checkbox"/> Certified Mail <input type="checkbox"/> Express Mail <input type="checkbox"/> Registered <input type="checkbox"/> Return Receipt for Merchandise <input type="checkbox"/> Insured Mail <input type="checkbox"/> C.O.D.</p>	
		<p>4. Restricted Delivery? (Extra Fee) <input type="checkbox"/> Yes</p>	


E. GLASSER
6660 E. Thomas Rd.
Scottsdale, AZ 85251
Packet # IBLA-2011-0193



7009 2250 0003 1888 5518



1000



22203

U.S. POSTAGE
PAID
SCOTTSDALE, AZ
85257
AUG 18, 11
AMD

\$5.33

00087721-18

United States Dept of the Interior
Office of Hearings and Appeals
801 N. Quincy Street
MS. 300-Qc
Arlington, Virginia, 22203.

22203+1999

U.S. Postal Service
CERTIFIED MAIL RECEIPT
 (Domestic Mail Only; No Insurance Coverage Provided)

For delivery information visit our website at www.usps.com

ARLINGTON VA 22203 **OFFICIAL USE**

Postage	\$ 2.48
Certified Fee	\$ 2.85
Return Receipt Fee (Endorsement Required)	\$ 2.30
Restricted Delivery Fee (Endorsement Required)	\$ 0.00
Total Postage & Fees	\$ 7.63

0600
 13
 Postmark Here
AUG 11 2011
 08/11/2011

*E. G. Assen
 Pocket #
 FBI A-2011-0143*

Sent To
USOI
 Street, Apt. No.,
 or PO Box No. **801 N. Quincy St, MS 300-00**
 City, State, ZIP+4
Arlington, VA, 22203
 PS Form 3800, August 2006 See Reverse for Instructions

SENDER: COMPLETE THIS SECTION

- Complete items 1, 2, and 3. Also complete item 4 if Restricted Delivery is desired.
- Print your name and address on the reverse so that we can return the card to you.
- Attach this card to the back of the mailpiece, or on the front if space permits.

1. Article Addressed to:

*US Dept of the Interior
 Office of Hearings + Appeals
 801 N. Quincy St., MS 300-00
 Arlington, VA.
 22203*

2. Article Number

(Transfer from service label)

7010 0290 0001 0176 8295

COMPLETE THIS SECTION ON DELIVERY

A. Signature

X *[Signature]* Agent Addressee

B. Received by (Printed Name)

C. Date of Delivery

[Signature] **8-15-11**

D. Is delivery address different from item 1? Yes No
 If YES, enter delivery address below:

3. Service Type

- Certified Mail Express Mail
 Registered Return Receipt for Merchandise
 Insured Mail C.O.D.

4. Restricted Delivery? (Extra Fee)

Yes



United States Department of the Interior

OFFICE OF HEARINGS AND APPEALS
Interior Board of Land Appeals
801 N. Quincy Street, Suite 300
Arlington, Virginia 22203



703-235-3750

703-235-8349 (fax)

July 15, 2011

Appeal of

Elliott Glasser

AMC405014 - 405016
Mining Claims


This appeal has been received and docketed under the number IBLA-2011-0193. Please refer to this docket number in any communication, pleading, or other document relating to this appeal.

The Board sends out some orders and decisions by FAX. If you are interested in receiving Orders or Decisions by FAX and your FAX number does not appear on your notice of appeal or other document already filed in regard to this appeal, please provide your FAX number to the Board by sending a FAX to the Board's FAX number (703-235-8349) or by placing it on any document you file with the Board in the future.

Also, please consider including, along with the hard copy of any filing, an electronic copy on either a 3.5-inch floppy diskette or a CD-ROM, in WordPerfect or Microsoft Word format.

The Board's procedural regulations have recently been revised. A copy of the revised regulations may be found at www.oha.doi.gov/about_ibla.htm.

Thank you.


H. Barry Holt
Chief Administrative Judge

RECEIVED
BLM AZ STATE OFFICE
2011 AUG 12 P 2:35
PHOENIX, ARIZONA

JOHN MCCAIN
SENATOR

COMMITTEE ON ARMED SERVICES
COMMITTEE ON
ENERGY AND NATURAL RESOURCES
COMMITTEE ON HEALTH,
EDUCATION, LABOR, AND PENSIONS
COMMITTEE ON HOMELAND SECURITY
AND GOVERNMENTAL AFFAIRS
COMMITTEE ON INDIAN AFFAIRS

United States Senate

July 13, 2011


Elliott Glasser
6060 E. Thomas Road
Scottsdale, AZ 85251-7508

Dear Elliott:

Thank you for your information regarding the appeal of your mining claim. I am always interested in matters that affect my constituents.

Thank you again for bringing this matter to my attention.

Sincerely,



John McCain
United States Senator

JM/xdk

U.S. SENATE OFFICE BUILDING
WASHINGTON, DC 20510-6003
(202) 224-2235

1453 NORTH 16TH STREET
SUITE 105
PHOENIX, AZ 85016
(602) 952-2410

122 NORTH CORTEZ STREET
SUITE 108
PRESCOTT, AZ 86301
(928) 445-0833

1793 SOUTH LAKESHORE DRIVE
SUITE 1
TEMPE, AZ 85282
(480) 897-6289

407 WEST CONGRESS STREET
SUITE 103
TUCSON, AZ 85701
(520) 670-6334

TELEPHONE FOR HEARING IMPAIRED
(800) 952-0170

Aug 10, 2011

Elliott Glasser
6060 E. Thomas Rd.
Scottsdale, AZ 85251
Office: 602.620.3999
Fax: 480.945.3333

Docket #:
IBLA-2011-0193

RECEIVED
BLM STATE OFFICE
PHOENIX, ARIZONA
2011 AUG 12 P 2:35

DEAR Judge Holt:

Enclosed you will find the information I feel is relevant to the grounds for my appeal. I want to thank you for your consideration in this matter and I believe when you review everything you will grant full reinstatement of my claims.

ON DECEMBER 22, 2010 my office discovered that we had failed to file our Affidavit of Performance of Annual Work for 2009-2010. We immediately send a representative (DAVID HOLWERDA) to the BLM office in Phoenix. Mr. Holwerda was referred to Mr. ERIC GONG, (SEE EX. 1) who reviewed the application and said: "This is not right," and sent Mr. Holwerda to Tina Marie Coladonato, (Senior Public Contact Representative.) She reviewed the Affidavit of Performance and asked Mr. Holwerda if his office had "received

AN official notice" that we were late with our filing. As of December 22, 2010 we had RECEIVED NO OFFICIAL NOTICE OF ANY KINDS. She said to Mr. Gong - "Push it through," and Charge Mr. Holwerda \$50.00.

ON DECEMBER 23, 2010 I RECEIVED AND OFFICIAL NOTICE FROM BLM. (SEE EX 2) SAYING I HAD FORFEITED MY CLAIMS. MR. HOLWERDA CONTACTED MS. COLADENATO AT THE PHOENIX OFFICE OF THE BLM ON THE MORNING OF JANUARY 18TH 2011. (HE WAS GIVEN THE FORMS NEEDED TO RE-DO CLAIMS.) ON JANUARY 19TH, 2010 MR. HOLWERDA WENT BACK TO THE BLM OFFICE AND RE-PURCHASED MY CLAIMS. (SEE EX 3) AT A COST OF \$945.00. THE FORMS WERE FILED BY MR. GONG. MR. GONG REVIEWED EACH PAGE. HE DID NOT MENTION THAT (3) THREE OF THE CLAIMS WERE FOR 40 ACRES AND REQUIRED TWO CLAIM OWNERS. (CFR) 3832.1... HE, MR. GONG, INFORMED MR. HOLWERDA THAT THE FILE WAS IN COMPLETE ORDER AND THAT HE (MR. HOLWERDA) WOULD HAVE TO RETURN IN AUGUST TO FILE + PAY THE 2010-2011 AFFIDAVIT OF PERFORMANCE FOR THE NEWLY PURCHASED CLAIMS.

ON MAY 2, 2011 I RECEIVED A CERTIFIED LETTER STATING I HAD TO AMEND MY CLAIMS. AUC 405014 - 405016, PANAMINT

I, II, III. Again Mr. Holwerda went to the BLM office in Phoenix. On May 25, 2011, he spoke to Ms. Coladonato. (SEE EX #4) He told her of his concern about what appeared to be gross oversite on the part of Mr. Gong. Her response was - "yes, he (Mr. Gong) had made a mistake but you can't really blame him, he's just a file clerk." She then told Mr. Holwerda - "I will walk you through this step by step so you get it right." I didn't want to lose my claims again! So at her direction Mr. Holwerda filed new forms to purchase the (3) THREE NEW CLAIMS. (AME 407978-407980) I WAS CHARGED \$ 567.00. (SEE EX. # 4) Again Mr. Holwerda was told everything was in order. "you are now up to date on everything and we'll see you in August when you file your Affidavit of Performance."

On June 20th 2011 I RECEIVED A certified letter stating my claims 405014-405016 were declared forfeited. (SEE EX # 5) Mr. Holwerda contacted Ms. Coladonato by phone on the morning of

JUNE 28th 2011 AT 10:10 AM. HE EXPRESSED HIS CONCERN AND SHE SAID- "GIVE ME A MINUTE AND I'LL BRING UP YOUR FILE. HER RESPONSE WAS " IT LOOKS TO ME THAT YOU HAVE

SUBMITTED ALL THE PROTOCOLS, BUT I SUGGEST YOU CONTACT AMY THROWER." MR.

HOLWERDA MADE CONTACT WITH MS. THROWERS OFFICE THAT SAME DAY. MS. THROWER LATER CALLED SAYING IT WAS HER DAY OFF BUT SHE HAD CHECKED HER MESSAGES AND WAS RETURNING HIS CALL. MR. HOLWERDA DISCUSSED THE JUNE 20th LETTER WITH MS. THROWER AND INFORMED HER OF THE ASSISTANCE AND ASSURANCES HE HAD GOTTEN FROM MS. COLADONATO AND THE MISTAKES OF MR. GONG. MS. THROWER'S RESPONSE WAS- "IT'S NOT OUR JOB TO ~~do~~ do YOUR JOB FOR YOU!" SHE STATED THAT I WOULD HAVE TO REFILE AND PAY ~~another~~ ANOTHER \$567.⁰⁰ OR ~~lose~~ FORFEIT MY CLAIMS. IT WAS AFTER THIS CONVERSATION I DECIDED TO AN APPEAL. (SEE EX # 6)

RECEIVED
STATE OFFICE
JUN 29 2 35 PM '11
PHOENIX, ARIZONA

I feel at this point I must
comment on Ms. Thower's remark - "It's
not our job to do your job for you." As a
TAX PAYER I HAVE A RIGHT to expect
ASSISTANCE (THE CORRECT ASSISTANCE) FROM
THE PEOPLE IN OUR FEDERAL GOVERNMENT.
IN THIS CASE THE BLM. WITH MS.
COLADONATO, SENIOR PUBLIC CONTACT REP.,
WE WERE ILL ADVISED. WITH MR. GONG,
HE JUST DIDN'T KNOW HOW TO DO HIS JOB!
I FEEL THAT THE SECRETARY OF THE
INTERIOR IS NOT BEING WELL SERVED. (COPY
SENT TO HIS OFFICE) WITH COMMENTS LIKE
THOSE OF MS. THOWER AND THE LACK OF
KNOWLEDGE OF MR. GONG.

Judge Holt my request is simple,
PLEASE MAKE REFUNDS WHERE APPROPRIATE
AND REINSTATE MY CLAIMS!

Respectfully Submitted

Elliott Gibbs

cc:
Sec. of Interior
Sen. JOHN McCAIN


EX-1

Eric Gong

Public Contact Representative

Arizona State Office
One North Central Avenue
Suite 800
Phoenix, AZ 85004-4427
(602) 417-9528

BUREAU OF LAND MANAGEMENT



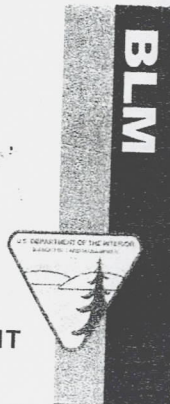
Tina Marie Coladonato

Senior Public Contact Representative

Arizona State Office
One North Central Ave, Suite 800
Phoenix, Az 85004-4427

Phone: 602-417-9528
Fax: 602-417-9314
EMail: asoweb_az@blm.gov

BUREAU OF LAND MANAGEMENT



RECEIVED
BLM AZ STATE OFFICE
2011 AUG 12 P 2:35
PHOENIX, ARIZONA

When Recorded Return Document to:

ELLIOTT GLASSER
6060 E. THOMAS Rd
SCOTTSDALE, AZ, 85251



OFFICIAL RECORDS OF
MARICOPA COUNTY RECORDER
HELEN PURCELL

2010-1112462 12/22/10 09:30 AM

Check here is this is a change of address.

Telephone: 480.945.0700

E-mail address: USGRCC@COK.NET

1 OF 1
AUG 12 P 2:35
RECEIVED
AZ STATE OFFICE
PHOENIX, ARIZONA
JESSICAC

AFFIDAVIT OF PERFORMANCE OF ANNUAL WORK

1. State of Arizona, County of Counties MARICOPA AND YAVAPI SS:

2. I (Name) ELLIOTT GLASSER

3. Reside at (Address) 6060 E. THOMAS ROAD

City SCOTTSDALE County MARICOPA

State AZ Zip 85251 being duly sworn, depose and say that I am a citizen of the United States, more than eighteen years of age, and that all of the facts set forth in this affidavit, subject to the provisions and penalties of 18 U.S.C. 1001 pertaining to the filing of false, fictitious, or fraudulent statements with the United States, are true and correct according to the best of my knowledge, information and belief.

4. Owner's name and address (If not shown in Items 1-3 above). _____

5. That I am personally acquainted with the mining claim(s). The work and improvements were made by and at the expense of the owner(s) of said claim(s). Said contiguous group of claims, listed on this document, are situated in the

_____ (optional) Mining District, MARICOPA YAVAPI Counties County, Arizona.

RECEIVED
AZ STATE OFFICE
PHOENIX, ARIZONA
2010 DEC 22 A 10:06
BLM
Date
Stamp

Line No.	AMC NUMBER	CLAIM/SITE NAME	COUNTY RECORDER DATA (If available)	TWP	RNG	SEC
1	331147	PANAMINT I		8N	2E	32
2	331148	PANAMINT II		8N	2E	32
3	33149	PANAMINT III		8N	2E	31
4	369449	PANAMINT IV		8N	2E	31
5	371345	Wildcat		8N	2E	32
6						

UNITED STATES DEPARTMENT OF THE INTERIOR
BUREAU OF LAND MANAGEMENT

FORM APPROVED
OMB NO. 1004-0114
Expires: February 28, 2010

MAINTENANCE FEE WAIVER CERTIFICATION


SEE INSTRUCTIONS ON REVERSE

- This small miner waiver is filed for the assessment year beginning at noon on September ~~2010~~ and ending at noon on September 1, 2011
- The undersigned and all related parties owned ten or fewer mining claims, mill, or tunnel sites located and maintained on Federal lands in the United States of America on September 1, 2010.
- The undersigned have performed the assessment work required by law for each mining claim listed prior to filing this waiver and understand that by filing this form; an affidavit of assessment work must be recorded by the December 30th following the filing of this waiver.
- The undersigned understand that if the assessment work obligation has not yet come due under 30 U.S.C. 28 (for those claims in their final assessment year only); a notice of intent to hold reciting this condition must be recorded by the December 30th following the filing of this waiver.
- The undersigned understand that mill and tunnel sites may also be listed upon this waiver and be waived from payment of the maintenance fee; and that a notice of intent to hold for these sites is required to be recorded by the December 30th immediately following the filing of this waiver.
- The undersigned understand and acknowledge that pursuant to 43 U.S.C. 1212 and 18 U.S.C. 1001; the filing or recording of a false, fictitious, or fraudulent document with the Bureau of Land Management may result in a fine of up to \$250,000, a prison term not to exceed five years, or both.
- The mining claims, mill or tunnel sites for which this waiver from payment of the maintenance fees is requested are:

CLAIM OR SITE NAME	BLM RECORDATION SERIAL NUMBER
1. PANAMINT I	331147
2. PANAMINT II	331148
3. PANAMINT III	331149
4. PANAMINT IV	369449
Wildcat	371345
5.	
6.	
7.	
8.	
9.	
10.	

The owner(s) (claimants) of the above mining claims and sites are:

ELLIOTT GLASSER
 (Owner's Name - Please Print)
6060 E. THOMAS RD.
 (Street or P.O. Box)
Scottsdale AZ 85251
 (City) (State) (Zip Code)


 (Owner's Signature)

 (Owner's Name - Please Print)

 (Street or P.O. Box)
 _____ (City) _____ (State) _____ (Zip Code)

 (Owner's Signature)
 RECEIVED
 BLM AZ STATE OFFICE
 PHOENIX, ARIZONA
 2011 AUG 12 P 2: 35

 (Owner's Name - Please Print)

 (Street or P.O. Box)
 _____ (City) _____ (State) _____ (Zip Code)

RECEIVED
 BLM AZ STATE OFFICE
 2010 DEC 22 A 10: 09

**United States Department of the Interior
Bureau of Land Management
LANDS/RECREATION & PLANNING
ONE N CENTRAL AVE
PHOENIX, AZ 85004 -2203**

Receipt

No: 2267208

Phone:

Transaction #: 2338791	
Date of Transaction: 12/22/2010	
CUSTOMER:	
ELLIOTT GLASSER 6060 E THOMAS RD SCOTTSDALE, AZ 85251-7508 US	

P.D.

LINE #	QTY	DESCRIPTION	REMARKS	UNIT PRICE	TOTAL
1	1.00	LOCATABLE MINERALS / MINING CLAIMS- NOT NEW-UNADJUD, ONE AUTH NO. ONLY / MINING CLAIM MONEY RECEIVED CASES: AMC331147/\$50.00	WAIV&2010 POL (5)	- n/a -	50.00
TOTAL:					\$50.00

PAYMENT INFORMATION			
NOTE: Items will appear on credit card statement as "Bureau of Land Mgmt CO".			
1	AMOUNT:	50.00	POSTMARKED: N/A
	TYPE:	CREDIT CARD	RECEIVED: 12/22/2010
	NAME:	GLASSER, ELLIOTT 6060 E THOMAS RD SCOTTSDALE AZ 85251-7508 US	
	CARD NO:	XXXXXXXXXXXX1448	AUTH CODE: 05317C
	NAME ON CARD:	ELLIOTT J GLASSER	
	EXPIRES:	09/2012	
	SIGNATURE:		

REMARKS

This receipt was generated by the automated BLM Collections and Billing System and is a paper representation of a portion of the official electronic record contained therein.

RECEIVED
BLM STATE OFFICE
PHOENIX, ARIZONA
211 JUN 12 P 2:15



United States Department of the Interior

BUREAU OF LAND MANAGEMENT
Arizona State Office
One North Central Avenue, Suite 800
Phoenix, Arizona 85004-4427
www.blm.gov/az/

EX-2



LINE

December 17, 2010

In Reply Refer To:
3800 (9310) RE
AMC331147, AMC369449, AMC371345

CERTIFIED MAIL - RETURN RECEIPT REQUESTED No. 7010 0780 0001 4667 3583

DECISION

GLASSER ELLIOTT : This decision affects those claims shown
6060 E THOMAS : in the block below:
SCOTTSDALE, AZ 85251 :

RECEIVED
BLM ARIZONA STATE OFFICE
2011 DEC 12 P 2:35
PHOENIX, ARIZONA

AMC331147 - 331149, 369449, 371345
PANAMINT I, II, III, IV, WILDCAT

MINING CLAIMS DECLARED FORFEITED

The mining claims listed above have been declared forfeited for failure to file the required maintenance fee payment or small miner's maintenance fee waiver (waiver).

Claimants are required to pay an annual non-refundable maintenance fee of \$140, or submit a waiver, on or before September 1 of each year. These requirements were established by 30 (United States Code) 28-f-k, as amended, and 43 Code of Federal Regulations (CFR) 3834 and 3835.

Our records do not show receipt of a maintenance fee payment, or waiver received on or before September 1, 2010, for the 2011 assessment year, for the claims listed above. Therefore, the claims are forfeited.

This decision does not relieve you of the liability for reclamation of all areas disturbed by your activities on lands covered by the subject mining claim(s) and/or site(s). After you complete the reclamation, you must notify the authorized officer of the appropriate surface managing agency so that the authorized officer may conduct a final site inspection and determine whether you may be released from liability.

If you fail to reclaim the land to the satisfaction of the authorized officer, the surface management agency may cite you for noncompliance under its surface management regulations.

For land administered by the Bureau of Land Management (BLM), if you fail to reclaim the land to the satisfaction of the authorized officer as required in 43 CFR Subpart 3809, BLM will issue an order of noncompliance under 43 CFR 3809.601(a). If you fail to comply with the noncompliance order, BLM may take further action under 43 CFR 3809.604. Failure to conduct reclamation is a prohibited act that may subject you to criminal penalties. See 43 CFR 3809.605(h) and 43 CFR 3809.700.

This decision may be appealed to the Interior Board of Land Appeals, Office of the Secretary, in accordance with the regulations contained in 43 CFR, Part 4, and the enclosed Form 1842-1. If an appeal is taken, your notice of appeal must be filed in this office (at the above address) within 30 days from receipt of this decision. The appellant has the burden of showing that the decision appealed from is in error.

If you wish to file a petition pursuant to regulation 43 CFR 4.21 (58 FR 4939, January 19, 1993) for a stay of the effectiveness of this decision during the time that your appeal is being reviewed by the Board, the petition for a stay must accompany your notice of appeal. A petition for a stay is required to show sufficient justification based on the standards listed below. Copies of the notice of appeal and petition for a stay **must** also be submitted to each party named in this decision and to the Interior Board of Land Appeals and to the appropriate Office of the Solicitor (see 43 CFR 4.413) at the same time the original documents are filed with this office. If you request a stay, you have the burden of proof to demonstrate that a stay should be granted.

Standards for Obtaining a Stay

Except as otherwise provided by law or other pertinent regulation, a petition for a stay of a decision pending appeal shall show sufficient justification based on the following standards:

- (1) The relative harm to the parties if the stay is granted or denied,
- (2) The likelihood of the appellant's success on the merits,
- (3) The likelihood of immediate and irreparable harm if the stay is not granted, and
- (4) Whether the public interest favors granting the stay.

Please include your AMC serial number(s) on all correspondence. If additional information is required, please call Rod Ebert at 602-417-9397.

Rebecca Heick

Rebecca Heick
Group Administrator
Lands and Minerals

RECEIVED
BLM AZ STATE OFFICE
2011 AUG 12 P 2:35
PHOENIX, ARIZONA

Enclosure

EX-3

RECEIVED
BLM AZ STATE OFFICE
PHOENIX, ARIZONA
2011 AUG 12 P 2:35

LOCATION NOTICE FOR PLACER MINING CLAIM

NOTICE IS HEREBY GIVEN that the PANAMINT I
_____ placer mining claim has been located by
ELLIOTT GLASSER whose current mailing
address is 6060 E. THOMAS ROAD
SCOTTSDALE, ARIZONA, 85251

BLM
Date
Stamp
2011 JAN 19 A 9:53
PHOENIX, AZ
RECEIVED
B.L.M. AZ STATE OFFICE

The general course of this claim is _____ and it is situated in
YAVAPI + MARICOPA County, Arizona.

This claim is 1320' feet in length and 1320' feet in width. This claim runs from the
location monument on which this location notice is posted approximately 10 feet in a EASTERN
direction to the _____ end line and 310 feet in a WESTERN direction to the WEST (SQUARE) end line.

This claim is marked by four monuments, one at each corner of the claim.

The location monument on which this notice is posted is situated within Section 32, Township
8 N, Range 2 E, Gila Salt River Base and Meridian, Arizona. This claim encompasses
portions of the following legal subdivision(s) if located by legal subdivision or the following quarter section (s),
section (s), Township (s) and Range (s) _____

_____, Gila Salt River Base and Meridian, Arizona.

The locality of this claim with reference to some natural object or permanent monument and additional
information (if any) concerning its locality are as follows: Legal Description NW 1/4 of
NW 1/4, S 32 T 8 N, R 2 E, YAVAPI Co. + MARICOPA Co. AZ.
Association Placer Then North to South Approx 40 FEET

DATED AND POSTED on the ground this 14 day of JANUARY, 2011.

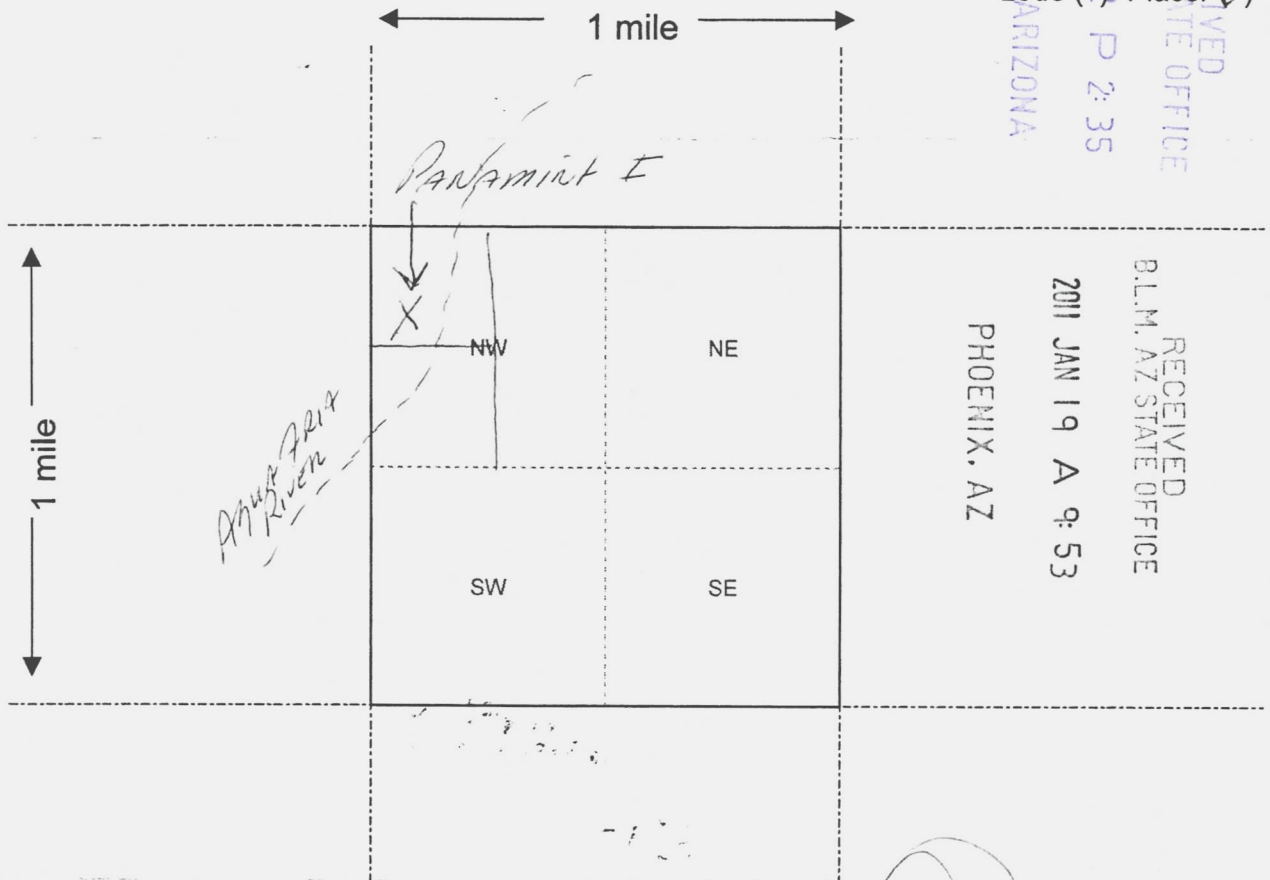
LOCATOR (s) J. Blumida

Form MCF102
Revised July 2005

AMC 405014

MINING CLAIM MAP

RECEIVED
BLM AZ STATE OFFICE
2011 AUG 19 P 2:35
PHOENIX ARIZONA
Lode (✓) Placer (✓)



RECEIVED
BLM AZ STATE OFFICE
2011 JAN 19 A 9:53
PHOENIX, AZ

AMG 405014

Scale : 1" = 2000 feet

1. The above map depicts the Panamint I mining claim, which is located in Section (s) 32, Township 2 E, Range 8 N, Gila and Salt River Base and Meridian, Maricopa + Co. County, Arizona.

2. The type of corner and location monuments used are as follows: Rock Piles + Wood Posts MARK THIS CLAIM - (Painted White)

3. The bearings and distances in degrees and feet between claim corners are as depicted on the map.

Form MCF100a
Revised July 2005

RECEIVED
BLM AZ STATE OFFICE
2011 AUG 12 P 2:35
PHOENIX, ARIZONA

LOCATION NOTICE FOR PLACER MINING CLAIM

NOTICE IS HEREBY GIVEN that the PANAMINT II
_____ placer mining claim has been located by
ELLIOT GLASSER whose current mailing
address is 6060 E. THOMAS Rd.
Scottsdale, AZ. 85251

RECEIVED
BLM AZ STATE OFFICE
2011 JAN 19 A 9:53
PHOENIX, AZ
BLM
Date
Stamp

The general course of this claim is _____ and it is situated in
YAVAPI + MARICOPA County, Arizona.

This claim is 1300' feet in length and 1320' feet in width. This claim runs from the
location monument on which this location notice is posted approximately 10 feet in a EASTERN
direction to the _____ end line and 1310 feet in a WESTERN direction to the WEST end line. *CLAIM IS SQUARE*

This claim is marked by four monuments, one at each corner of the claim.

The location monument on which this notice is posted is situated within Section 32, Township
8 N, Range 2 E, Gila Salt River Base and Meridian, Arizona. This claim encompasses
portions of the following legal subdivision(s) if located by legal subdivision or the following quarter section (s),
section (s), Township (s) and Range (s) TRACT BOOK 2208 PAGE 136
_____, Gila Salt River Base and Meridian, Arizona.

The locality of this claim with reference to some natural object or permanent monument and additional
information (if any) concerning its locality are as follows: LEGAL DESCRIPTION: SW 1/4,
NW 1/4, S32 T8N R2E, YAVAPI + MARICOPA
COUNTIES, AGUA FRIA RIVER COURSES THRU CLAIM. N.W. Corner

DATED AND POSTED on the ground this 14 day of JANUARY, 20 11

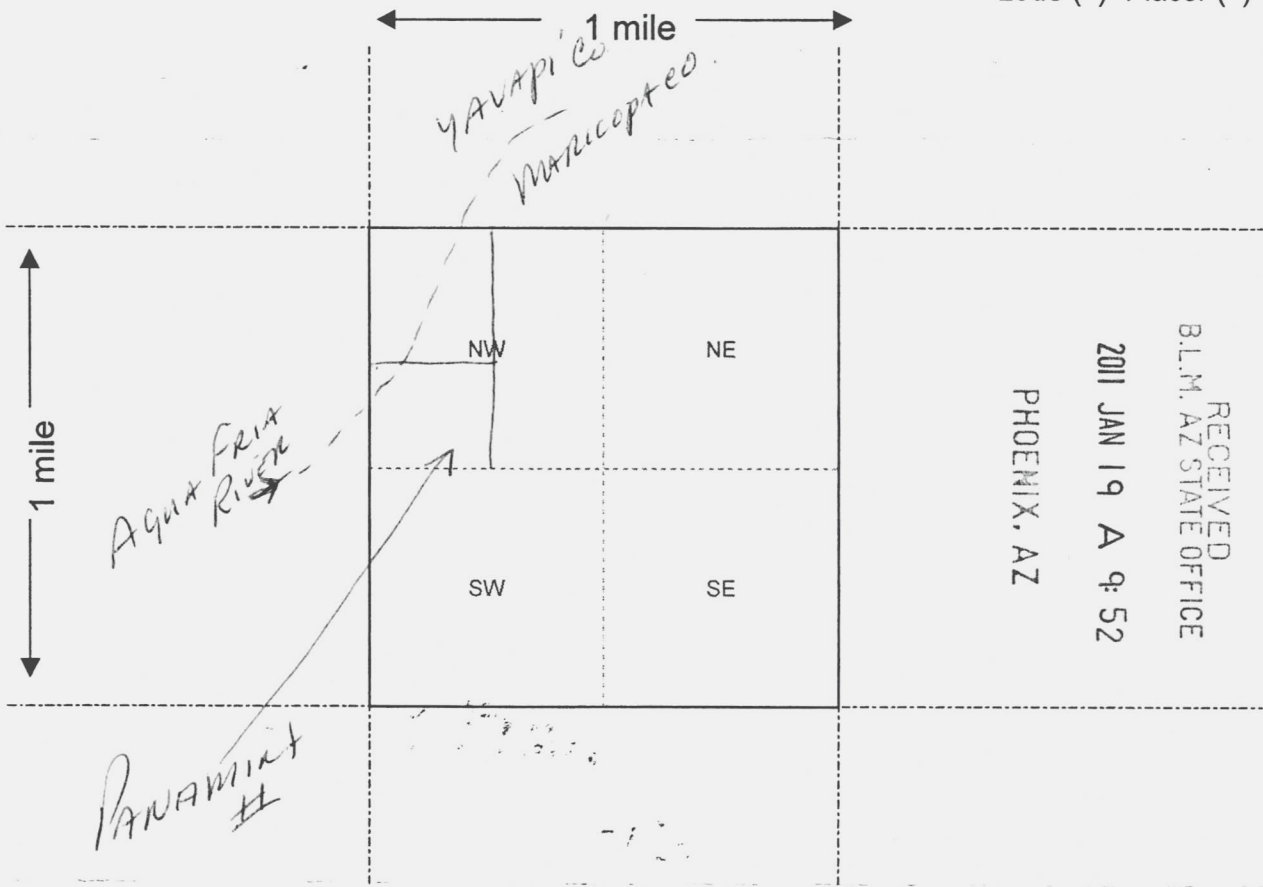
LOCATOR (s) JH DUNN

Form MCF102
Revised July 2005

APR 4 05 15

RECEIVED
BLM AZ STATE OFFICE
PHOENIX, ARIZONA
2011 AUG 12 P 2:35
Lode () Placer ()

MINING CLAIM MAP



RECEIVED
B.L.M. AZ STATE OFFICE
PHOENIX, AZ
2011 JAN 19 A 9:52

AMC 405015

Scale : 1" = 2000 feet

1. The above map depicts the Paramint # mining claim, which is located in Section (s) 32, Township 2 E, Range 2 E, Gila and Salt River Base and Meridian, YAVAPAI + MARICOPA County, Arizona.
2. The type of corner and location monuments used are as follows: Rock Piles + Wood Posts (Painted White) MARK THIS CLAIM.
3. The bearings and distances in degrees and feet between claim corners are as depicted on the map.

Form MCF100a
Revised July 2005

RECEIVED
BLM AZ STATE OFFICE
2011 AUG 12 P 2:35
PHOENIX, ARIZONA

LOCATION NOTICE FOR PLACER MINING CLAIM

NOTICE IS HEREBY GIVEN that the PARAMINT III
placer mining claim has been located by
Elliott Glasser whose current mailing
address is 6060 E. Thomas Rd.
Phoenix, AZ, 85251

BLM
Date
Stamp
2011 JAN 19 A 9 52
PHOENIX, AZ
RECEIVED
B.L.M. AZ STATE OFFICE

The general course of this claim is _____ and it is situated in
Yavapai County, Arizona.

This claim is 1320 feet in length and 1320 feet in width. This claim runs from the
location monument on which this location notice is posted approximately 10' feet in a EASTERN
direction to the _____ end line and _____ feet in a WESTERN direction to the _____ end line.
(claim is square)
This claim is marked by four monuments, one at each corner of the claim.

The location monument on which this notice is posted is situated within Section 31, Township
8 N, Range 2 E, Gila Salt River Base and Meridian, Arizona. This claim encompasses
portions of the following legal subdivision(s) if located by legal subdivision or the following quarter section (s),
section (s), Township (s) and Range (s) _____
_____, Gila Salt River Base and Meridian, Arizona.

The locality of this claim with reference to some natural object or permanent monument and additional
information (if any) concerning its locality are as follows: The Agua Fria River
Strikes the S.E. Corner of this Claim.
Approx 40 Acres

DATED AND POSTED on the ground this 15 day of JANUARY, 20 11.
LOCATOR (s) [Signature]

Form MCF102
Revised July 2005

AMD 405016



AMC 405016

Scale : 1" = 2000 feet



1. The above map depicts the Pan. ment III mining claim, which is located in Section (s) 31, Township 8 N, Range 2 E, Gila and Salt River Base and Meridian, YAVAPAI County, Arizona.
2. The type of corner and location monuments used are as follows: Rock Piles 2x4^s AND Pipe, Painted White.
3. The bearings and distances in degrees and feet between claim corners are as depicted on the map.

Form MCF100a
Revised July 2005

RECEIVED
BLM AZ STATE OFFICE

2011 AUG 12 P 2:35 PM AZ STATE OFFICE

PHOENIX, ARIZONA 2011 JAN 19 A 9:52

LOCATION NOTICE FOR PLACER MINING CLAIM

NOTICE IS HEREBY GIVEN that the YANAMINT IV
_____ placer mining claim has been located by
ELLIOT H GLASSER whose current mailing
address is 6060 E. THOMAS Rd.
Scottsdale, AZ 85251

BLM
Date
Stamp

PHOENIX, AZ

The general course of this claim is EAST + WEST and it is situated in
Y AVAPI +
MARICOPA County, Arizona.

This claim is 1,320 feet in length and 660 feet in width. This claim runs from the
location monument on which this location notice is posted approximately 660 feet in a WEST
direction to the WEST end line and 660 feet in a EAST direction to the EAST end line.

This claim is marked by four monuments, one at each corner of the claim.

The location monument on which this notice is posted is situated within Section 31, Township
P N, Range 2 E, Gila Salt River Base and Meridian, Arizona. This claim encompasses
portions of the following legal subdivision(s) if located by legal subdivision or the following quarter section (s),
section (s), Township (s) and Range (s) _____
_____, Gila Salt River Base and Meridian, Arizona.

The locality of this claim with reference to some natural object or permanent monument and additional
information (if any) concerning its locality are as follows: The AQUA FRIA RIVER
RUNS Approx From The NE to the SW
Through the Center of this claim.

DATED AND POSTED on the ground this 14 day of JANUARY, 2011.

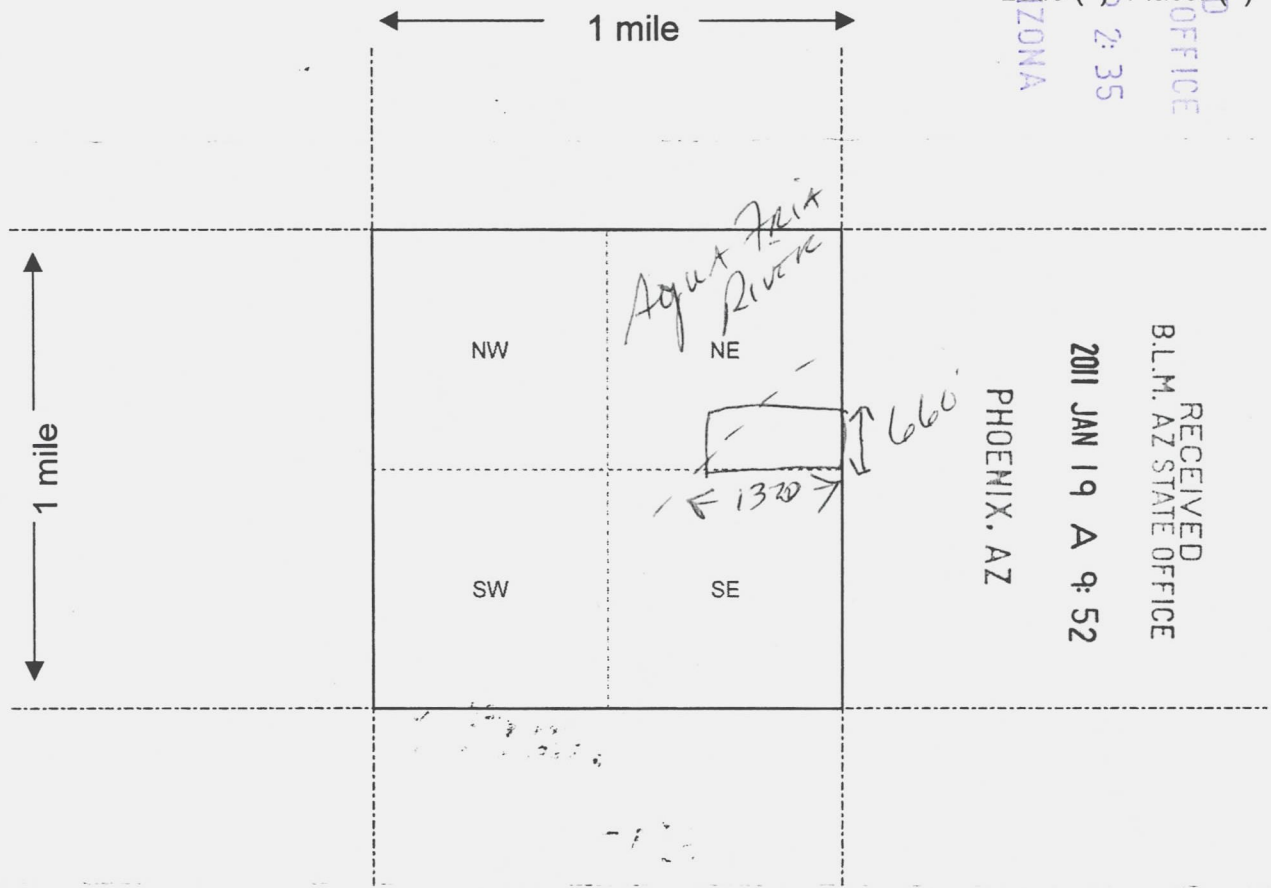
LOCATOR (s) [Signature]

Form MCF102
Revised July 2005

ANR 405017

RECEIVED
 B.L.M. AZ STATE OFFICE
 PHOENIX, ARIZONA
 2011 AUG 12 5 2: 35

MINING CLAIM MAP



RECEIVED
 B.L.M. AZ STATE OFFICE
 PHOENIX, AZ
 2011 JAN 19 A 9: 52

AMC 405017

Scale : 1" = 2000 feet

1. The above map depicts the Paniment IV mining claim, which is located in Section (s) 31, Township 8 N, Range 2 E, Gila and Salt River Base and Meridian, Mpicopt + Yavapai County, Arizona.

2. The type of corner and location monuments used are as follows: Steel Posts + 2x4s w/ Rock Piles Painted White!

3. The bearings and distances in degrees and feet between claim corners are as depicted on the map.

Form MCF100a
 Revised July 2005

RECEIVED RECEIVED
BLM AZ STATE BLM ARIZONA STATE OFFICE

2011 AUG 12 2011 JAN 19 A 9:53
PHOENIX, ARIZONA PHOENIX, AZ

LOCATION NOTICE FOR PLACER MINING CLAIM

NOTICE IS HEREBY GIVEN that the Wildcat

_____ placer mining claim has been located by

ELLIOTT GLASSER whose current mailing
address is 6060 E. THOMAS ROAD
SCOTTSDALE, AZ, 85251

BLM
Date
Stamp

The general course of this claim is EAST + WEST and it is situated in
MARICOPA County, Arizona.

This claim is 1,320 feet in length and 660 feet in width. This claim runs from the
location monument on which this location notice is posted approximately 1,320 feet in a WESTERN
direction to the NW end line and 660 feet in a South direction to the SE CORNER
end line.

This claim is marked by four monuments, one at each corner of the claim.

The location monument on which this notice is posted is situated within Section 32, Township
S N, Range 2 E, Gila Salt River Base and Meridian, Arizona. This claim encompasses
portions of the following legal subdivision(s) if located by legal subdivision or the following quarter section (s),
section (s), Township (s) and Range (s) _____

_____, Gila Salt River Base and Meridian, Arizona.

The locality of this claim with reference to some natural object or permanent monument and additional
information (if any) concerning its locality are as follows: THE NW CORNER OF THIS
CLAIM LIES APPROXIMATELY IN THE CENTER OF THE
ANGA TRIA RIVER CHANNEL / YAVAPI - MARICOPA BORDER

DATED AND POSTED on the ground this 14 day of January, 20 11.

LOCATOR (s) David Duverde

Form MCF102
Revised July 2005

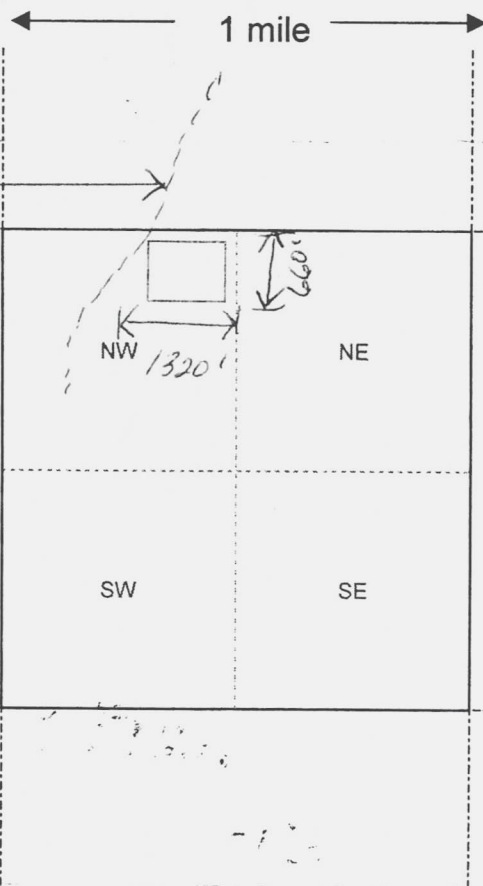
AMG 405013

MINING CLAIM MAP

Center Line
Channel of the
AQUA FRIA RIVER

AND YAVAPAI -
MARICOPA Co.
BORDER.

1 mile



RECEIVED
BLM AZ STATE OFFICE
2011 AUG 12 P 2:35
PHOENIX, ARIZONA
Lode () Placer (✓)

N¹/₂, NE¹/₄,
NW¹/₄
S 32, T 8N, R 2E
20 ACRES.

RECEIVED
B.L.M. AZ STATE OFFICE
2011 JAN 19 A 9:53
PHOENIX, AZ

AMC 405013

Scale: 1" = 2000 feet

- The above map depicts the Wildcat mining claim, which is located in Section (s) 32, Township 8 N, Range 2 E, Gila and Salt River Base and Meridian, Maricopa County, Arizona.
- The type of corner and location monuments used are as follows: Rock Piles + Wood Posts MARK THIS CLAIM.
- The bearings and distances in degrees and feet between claim corners are as depicted on the map.

This claim is a Rectangle.

Form MCF100a
Revised July 2005

**United States Department of the Interior
Bureau of Land Management**

LANDS/RECREATION & PLANNING
ONE N CENTRAL AVE
PHOENIX, AZ 85004 -2203

Receipt

No: 2279107

Phone:

Transaction #: 2351049	
Date of Transaction: 01/19/2011	
CUSTOMER:	
ELLIOTT GLASSER 6060 E THOMAS RD SCOTTSDALE, AZ 85251-7508 US	

LINE #	QTY	DESCRIPTION	REMARKS	UNIT PRICE	TOTAL
1	5.00	LOCATABLE MINERALS / MINING CLAIMS-NEW, UNADJUD, ONE OR MORE AUTH NOS / NEW MINING CLAIM LOCATION FEE \$34 CASES: AMC405013/\$34.00, AMC405014/\$34.00, AMC405015/\$34.00, AMC405016/\$34.00, AMC405017/\$34.00		- n/a -	170.00
2	5.00	LOCATABLE MINERALS / MINING CLAIMS-NEW, UNADJUD, ONE OR MORE AUTH NOS / NEW MINING CLAIM MAINT FEE \$140 CASES: AMC405013/\$140.00, AMC405014/\$140.00, AMC405015/\$140.00, AMC405016/\$140.00, AMC405017/\$140.00		- n/a -	700.00
3	5.00	LOCATABLE MINERALS / MINING CLAIMS-NEW, UNADJUD, ONE OR MORE AUTH NOS / NEW MINING CLAIM PROCESSING FEE \$15 CASES: AMC405013/\$15.00, AMC405014/\$15.00, AMC405015/\$15.00, AMC405016/\$15.00, AMC405017/\$15.00		- n/a -	75.00
TOTAL:					\$945.00

PAYMENT INFORMATION			
NOTE: Items will appear on credit card statement as "Bureau of Land Mgmt CO".			
1	AMOUNT:	945.00	POSTMARKED: N/A
	TYPE:	CREDIT CARD	RECEIVED: 01/19/2011
	NAME:	GLASSER, ELLIOTT 6060 E THOMAS RD SCOTTSDALE AZ 85251-7508 US	



United States Department of the Interior

EX-4



BUREAU OF LAND MANAGEMENT
Arizona State Office
One North Central Avenue, Suite 800
Phoenix, Arizona 85004-4427
www.blm.gov/az/

April 29, 2011

rec. 5/2/11

In Reply Refer To:
3800 (9310) AT
AMC405013

CERTIFIED MAIL - RETURN RECEIPT REQUESTED No. 7010 2780 0003 1128 5775

NOTICE

Elliott Glasser
6060 E. Thomas Road
Phoenix, AZ 85251

RECEIVED
BLM AZ STATE OFFICE
2011 AUG 12 P 2:35
PHOENIX, ARIZONA

AMC405014 - 405016
Panamint I, II, III

Mining Claim Location Notice(s) – Amendment(s) Required ✓

Pursuant to Title 43 Code of Federal Regulations (CFR) 3832.1, this office received your notices of location for recording mining claims. In accordance with 43 CFR 3832.12, the claims listed above cannot be accepted as filed and must be amended as noted below.

Your placer claims exceed the allowable acres for the number of locators. A placer claim cannot exceed 20 acres per individual locator, up to a maximum of 160 acres (with 8 locators). The claims have 1 locator and are 40 acres in size. You must amend the claims to reduce the claims down to 20 acres each. ~~(Crossed out text)~~

You must file an amendment for each claim listed above to correct the defects identified. An amendment must be recorded with the county prior to filing with the BLM. There is a \$10 BLM processing fee for each amendment. We must receive the amendments within 30 days of your receipt of this decision. If the amendments are not received within the 30-day timeframe the mining claims will be declared null and void.

3:6/11

If additional information is required, please contact Amy Thrower at 602-417-9334. Please include your AMC serial number(s) on all correspondence.

Rebecca Heick

Rebecca Heick
Group Administrator
Lands and Minerals

Enclosures

RECEIVED
BLM AZ STATE OFFICE
2011 AUG 12 P 2:35
PHOENIX, ARIZONA

Amend each
claim to 10 ea
+ claim would
reduce in size
by 20 acres ea.
File 3 new 20 acre

in conjunction with
Paragraph I-III for
\$189 ea = \$567
+ entry fees

RECEIVED
PLM 17 STATE OFFICE
2011 AUG 12 P 2:35
PHOENIX, ARIZONA

Notes for Mr. Holwerdt from Ms.
Coladonato. The direction from her was
drop 20 acres or file 3 new 20 acre
claims. ONE or the other!

2631

RECEIVED
BLM AZ STATE OFFICE
PHOENIX, ARIZONA
2011 AUG 12 P 2:35

LOCATION NOTICE FOR PLACER MINING CLAIM

NOTICE IS HEREBY GIVEN that the PANAMINT V

_____ placer mining claim has been located by

ELLIOTT GLASSER whose current mailing

address is 1060 E. THOMAS ROAD

Scottsdale, AZ. 85251

RECEIVED
BLM AZ STATE OFFICE
PHOENIX, AZ
2011 MAY 26 P 1:42
BLM
Date
Stamp

The general course of this claim is _____ and it is situated in

_____ County, Arizona.

This claim is 4,320 feet in length and 660 feet in width. This claim runs from the location monument on which this location notice is posted approximately 10 feet in a EAST direction to the _____ end line and 1310 feet in a WESTERN direction to the WEST end line.

This claim is marked by four monuments, one at each corner of the claim.

The location monument on which this notice is posted is situated within Section 32, Township 8 N, Range 2 E, Gila Salt River Base and Meridian, Arizona. This claim encompasses

portions of the following legal subdivision(s) if located by legal subdivision or the following quarter section (s), section (s), Township (s) and Range (s) _____

_____, Gila Salt River Base and Meridian, Arizona.

The locality of this claim with reference to some natural object or permanent monument and additional information (if any) concerning its locality are as follows: Legal Description NW 1/4

of NW 1/4, S 32 T8N, R2E, Yavapai +
MARICOPA CO'S AZ. ASSOCIATION PLACER TRACT N/5 approx 20
ACRES.

DATED AND POSTED on the ground this 25 day of May, 20 11.

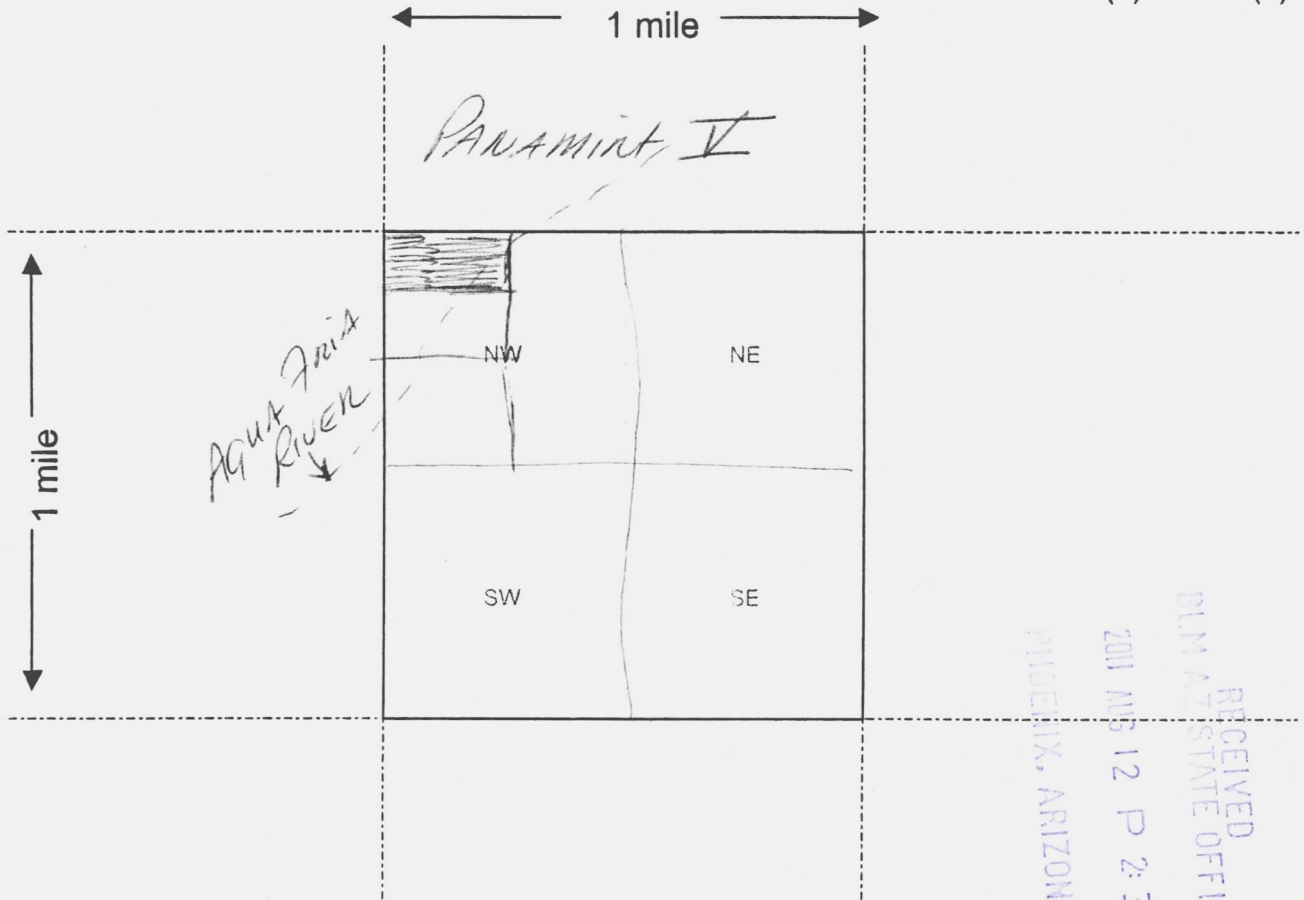
LOCATOR (s) D. Holweide

Form MCF102
Revised July 2005

AMC407978

MINING CLAIM MAP

Lode () Placer ()



RECEIVED
 BLM AZ STATE OFFICE
 2011 AUG 12 P 2:35
 PHOENIX, ARIZONA

Scale : 1" = 2000 feet

1. The above map depicts the PARAMINT V mining claim, which is located in Section (s) 32, Township 2 E, Range 8 N, Gila and Salt River Base and Meridian, _____ County, Arizona.

2. The type of corner and location monuments used are as follows: Rock Piles + Wood Posts Painted White MARK THIS CLAIM.

3. The bearings and distances in degrees and feet between claim corners are as depicted on the map.

Form MCF100a
 Revised July 2005

RECEIVED
BLM AZ STATE OFFICE
2011 AUG 12 P 2:35
PHOENIX, ARIZONA

LOCATION NOTICE FOR PLACER MINING CLAIM

NOTICE IS HEREBY GIVEN that the PANAMINT VII
_____ placer mining claim has been located by
ELLIOT GLASSEN whose current mailing
address is 6060 E. THOMAS ROAD
SCOTTSDALE, AZ. 85251

RECEIVED
BLM, AZ STATE OFFICE
2011 MAY 26 P 1:42
PHOENIX, AZ
BLM
Date
Stamp

The general course of this claim is _____ and it is situated in
_____ County, Arizona.

This claim is 1,320 feet in length and 660 feet in width. This claim runs from the
location monument on which this location notice is posted approximately 10 feet in a EASTERN
direction to the _____ end line and 1310 feet in a WESTERN direction to the WEST end line.

This claim is marked by four monuments, one at each corner of the claim.

The location monument on which this notice is posted is situated within Section 32, Township
8 N, Range 2 E, Gila Salt River Base and Meridian, Arizona. This claim encompasses
portions of the following legal subdivision(s) if located by legal subdivision or the following quarter section (s),
section (s), Township (s) and Range (s) _____
_____, Gila Salt River Base and Meridian, Arizona.

The locality of this claim with reference to some natural object or permanent monument and additional
information (if any) concerning its locality are as follows: LEGAL DESCRIPTION SW 1/4
NW 1/4 S 32 T 8 N R 2 E, YAVAPI + MARICOPA CO. AZ
AGUA FRIA RIVER COURSES THRU CLAIM

DATED AND POSTED on the ground this 15 day of MAY, 20 11.

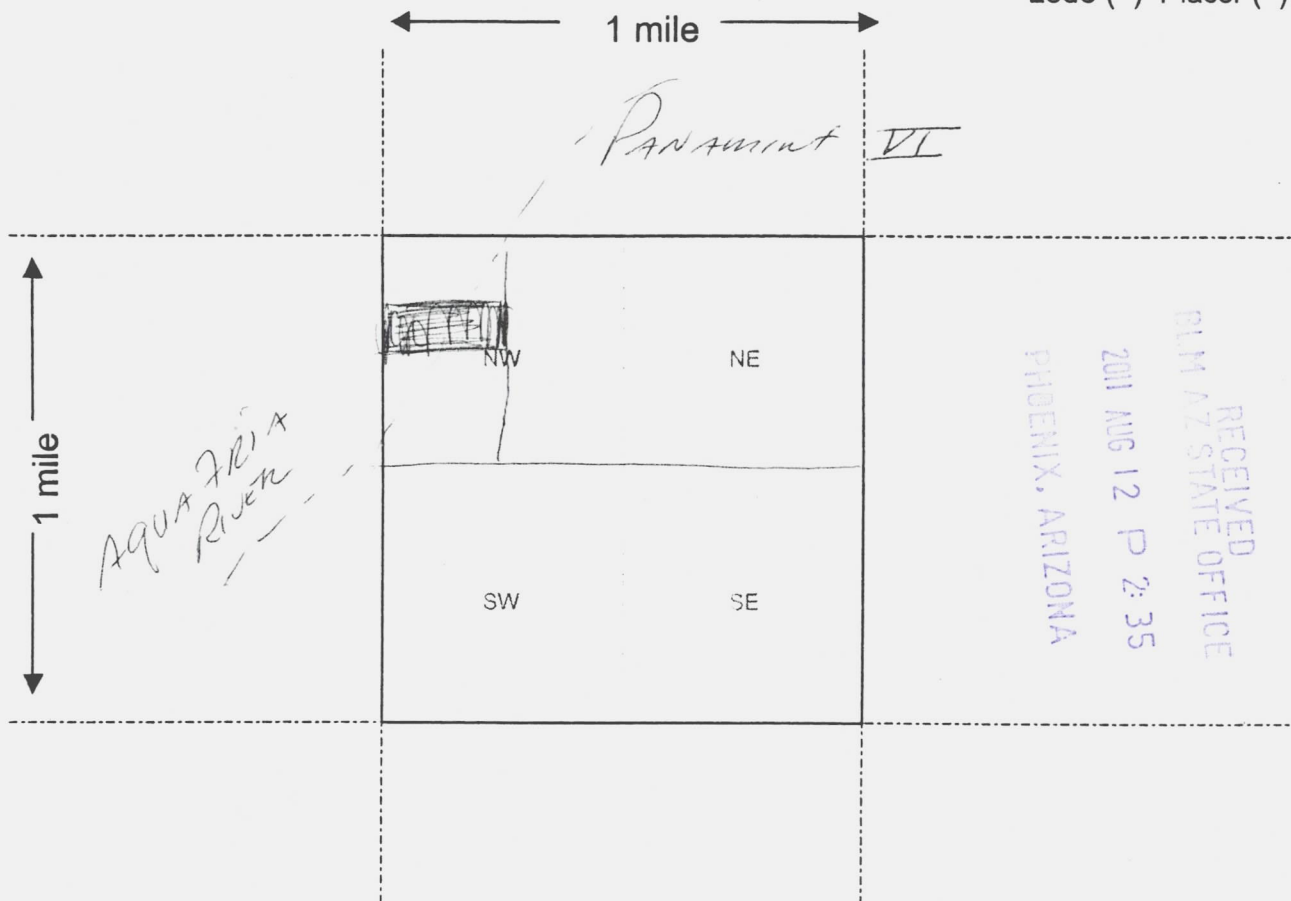
LOCATOR (s) J. Colwerda

Form MCF102
Revised July 2005

AMC407979

MINING CLAIM MAP

Lode () Placer ()



RECEIVED
BLM AZ STATE OFFICE
2011 AUG 12 P 2:35
PHOENIX, ARIZONA

Scale : 1" = 2000 feet



1. The above map depicts the Panamint VI mining claim, which is located in Section (s) 32, Township 2 E, Range 2 E, Gila and Salt River Base and Meridian, Yavapai Co. County, Arizona.

2. The type of corner and location monuments used are as follows: Rock Piles + Wood Posts Painted White mark this claim.

3. The bearings and distances in degrees and feet between claim corners are as depicted on the map.

Form MCF100a
Revised July 2005

RECEIVED
BLM AZ STATE OFFICE
PHOENIX, ARIZONA
2011 AUG 12 P 2 35
RECEIVED
BLM AZ STATE OFFICE
PHOENIX, AZ
2011 MAY 26 P 1:42

LOCATION NOTICE FOR PLACER MINING CLAIM

NOTICE IS HEREBY GIVEN that the Panamint VII
_____ placer mining claim has been located by
Elliot H Glasser whose current mailing
address is 6060 E Thomas Rd
Scottsdale, Az. 85251

BLM
Date
Stamp

The general course of this claim is _____ and it is situated in
YAVAPI County, Arizona.
This claim is 1320 feet in length and 660 feet in width. This claim runs from the
location monument on which this location notice is posted approximately 10 feet in a EASTERN
direction to the _____ end line and _____ feet in a WESTERN direction to the _____ end line.

This claim is marked by four monuments, one at each corner of the claim.

The location monument on which this notice is posted is situated within Section 31, Township
8 N, Range 2 E, Gila Salt River Base and Meridian, Arizona. This claim encompasses
portions of the following legal subdivision(s) if located by legal subdivision or the following quarter section (s),
section (s), Township (s) and Range (s) _____
_____, Gila Salt River Base and Meridian, Arizona.

The locality of this claim with reference to some natural object or permanent monument and additional
information (if any) concerning its locality are as follows: The Agua Fria River
Strikes The SE Corner of This Claim
Approx 20 Acres

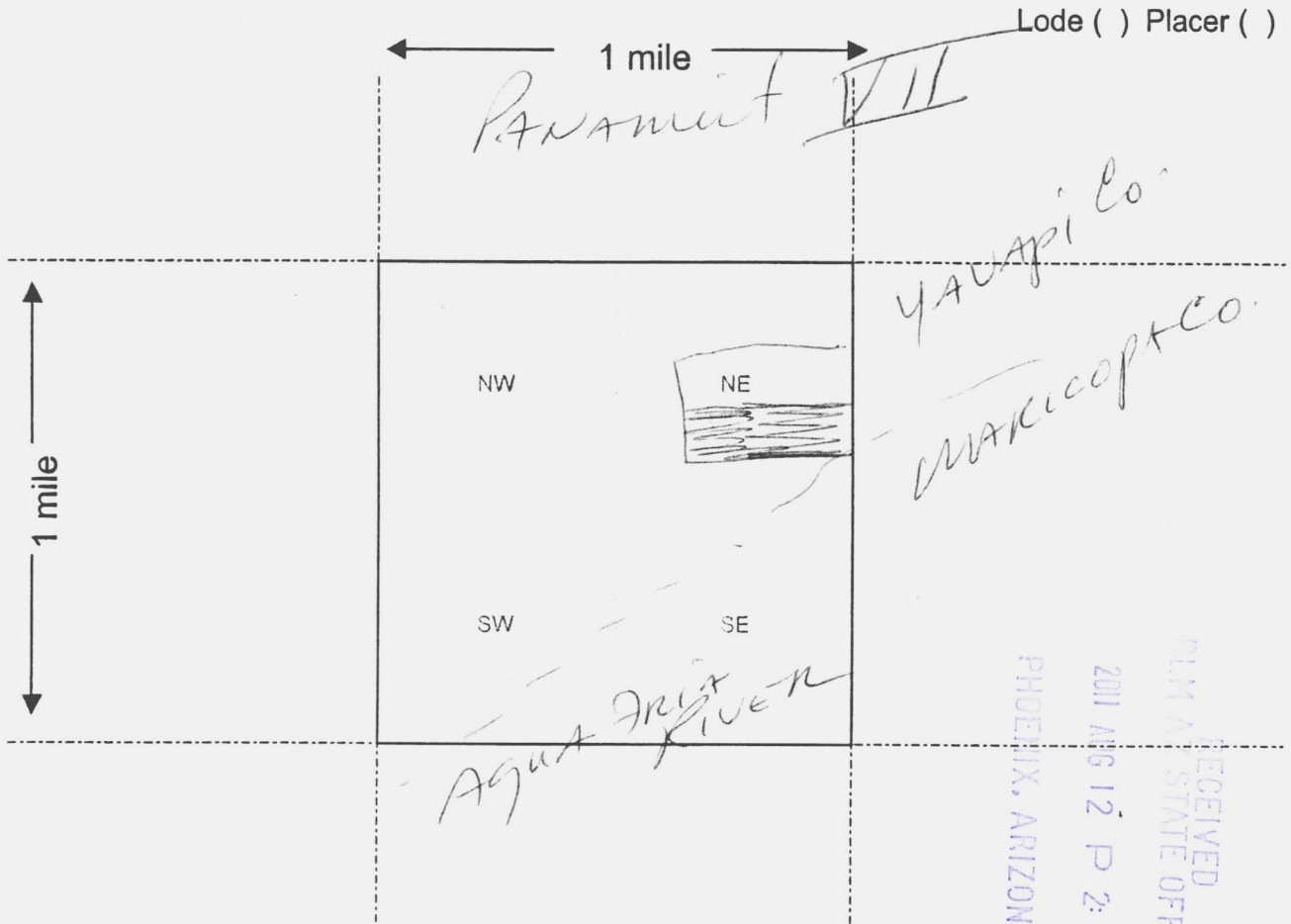
DATED AND POSTED on the ground this 25 day of MAY, 20 11.

LOCATOR (s) A Holmwood

AMC407980

Form MCF102
Revised July 2005

MINING CLAIM MAP



Lode () Placer ()

1 mile

1 mile

Scale : 1" = 2000 feet

RECEIVED
 FILM AND STATE OFFICE
 2011 AUG 12 P 2:35
 PHOENIX, ARIZONA

1. The above map depicts the Paramint VII mining claim, which is located in Section (s) 31, Township 8 N, Range 2 E, Gila and Salt River Base and Meridian, YAVAPAI County, Arizona.
2. The type of corner and location monuments used are as follows: Rock Piles, 2x4's AND Pipe Painted White.
3. The bearings and distances in degrees and feet between claim corners are as depicted on the map.

Form MCF100a
 Revised July 2005

United States Department of the Interior
 Bureau of Land Management
 LANDS/RECREATION & PLANNING
 ONE N CENTRAL AVE
 PHOENIX, AZ 85004 -2203
 Phone:

Receipt

No:

2351387

Transaction #: 2425751	
Date of Transaction: 05/26/2011	
CUSTOMER:	
ELLIOTT GLASSER 6060 E THOMAS RD SCOTTSDALE, AZ 85251-7508 US	

LINE #	QTY	DESCRIPTION	REMARKS	UNIT PRICE	TOTAL
1	3.00	LOCATABLE MINERALS / MINING CLAIMS-NEW, UNADJUD, ONE OR MORE AUTH NOS / NEW MINING CLAIM LOCATION FEE \$34 CASES: AMC407978/\$34.00, AMC407979/\$34.00, AMC407980/\$34.00	PHOENIX, ARIZONA 2011 AUG 12 P 2 35 RECEIVED BLM STATE OFFICE	- n/a -	102.00
2	3.00	LOCATABLE MINERALS / MINING CLAIMS-NEW, UNADJUD, ONE OR MORE AUTH NOS / NEW MINING CLAIM MAINT FEE \$140 CASES: AMC407978/\$140.00, AMC407979/\$140.00, AMC407980/\$140.00		- n/a -	420.00
3	3.00	LOCATABLE MINERALS / MINING CLAIMS-NEW, UNADJUD, ONE OR MORE AUTH NOS / NEW MINING CLAIM PROCESSING FEE \$15 CASES: AMC407978/\$15.00, AMC407979/\$15.00, AMC407980/\$15.00		- n/a -	45.00
TOTAL:					\$567.00

PAYMENT INFORMATION			
NOTE: Items will appear on credit card statement as "Bureau of Land Mgmt CO".			
1	AMOUNT:	567.00	POSTMARKED: N/A
	TYPE:	CREDIT CARD	RECEIVED: 05/26/2011
	NAME:	GLASSER, ELLIOTT 6060 E THOMAS RD SCOTTSDALE AZ 85251-7508 US	
	CARD NO:	XXXXXXXXXXXX5959	AUTH CODE: 089404
	NAME ON CARD:	ELLIOTT J GLASSER	
	EXPIRES:	02/2012	
	SIGNATURE:		

REMARKS



United States Department of the Interior



BUREAU OF LAND MANAGEMENT

Arizona State Office

One North Central Avenue, Suite 800

Phoenix, Arizona 85004-4427

www.blm.gov/az/

June 16, 2011

EX-5
Rec'd 6/20/11

In Reply Refer To:
3800 (9310) AT
AMC405013

CERTIFIED MAIL - RETURN RECEIPT REQUESTED No. 7011 1150 0000 8849 7644

DECISION

Elliott Glasser
6060 E. Thomas Road
Phoenix, AZ 85251

:
:
:

This Decision Affects Those Claims
Shown in the Block Below.

AMC405014 - 405016
Panamint I, II, III

RECEIVED
BLM AZ STATE OFFICE
2011 AUG 12 P 2:35
PHOENIX, ARIZONA

Mining Claim(s) Declared Forfeited

Pursuant to Title 43 Code of Federal Regulations (CFR) 3832.1, this office received your notice(s) of location for recording mining claims. In accordance with 43 CFR 3833.91, the claim(s) listed above is/are hereby declared forfeited for the reason indicated below. A copy of the Master Title Plat is enclosed for your convenience, if applicable.


You received a certified letter dated April 29, 2011, requesting amendments to your claims to reduce the acres in accordance with 43 CFR 3832.22 (b). In accordance with 43 CFR 3830.94, you were given 30 days from the date you received the letter in which to provide the amendments. We did not receive the amendments within the 30 day timeframe, which ended June 1, 2011. Therefore the claims are declared forfeited and will be closed.

5/26/11
filed
Paid \$567.00

This decision does not relieve you of the liability for reclamation of all areas disturbed by your activities on land encompassed by your mining claim(s) and/or site(s). After you complete the reclamation, you must notify the authorized officer of the appropriate surface managing agency so that the authorized officer may conduct a final site inspection and determine whether you may be released from liability. If you fail to reclaim the land to the satisfaction of the authorized officer, the surface management agency may cite you for noncompliance under its surface management regulations.

For land administered by the BLM, if you fail to reclaim the land to the satisfaction of the

authorized officer as required in 43 CFR Subpart 3809, the BLM will issue an order of noncompliance under 43 CFR 3809.601(a). If you fail to comply with the noncompliance order, the BLM may take further action under 43 CFR 3809.604. Failure to conduct reclamation is a prohibited act that may subject you to criminal penalties. See 43 CFR 3809.605(h) and 43 CFR 3809.700. If your occupancy has been terminated and you fail to remove structures, material, and equipment, and any personal property in accordance with the regulations in 43 CFR 3715.5-1, the BLM may dispose of the property. In accordance with 43 CFR 3715.5-2, you will remain liable for the costs the BLM incurs in removing and disposing of the property.

 This decision may be appealed to the Interior Board of Land Appeals, Office of the Secretary, in accordance with the regulations contained in 43 CFR, Part 4 and the enclosed Form 1842-1. If an appeal is taken, your notice of appeal must be filed in this office (at the above address) within 30 days from receipt of this decision. The appellant has the burden of showing that the decision appealed from is in error.

If you wish to file a petition pursuant to regulation 43 CFR 4.21 (58 FR 4939, January 19, 1993), for a stay of the effectiveness of this decision during the time that your appeal is being reviewed by the Board, the petition for a stay must accompany your notice of appeal. A petition for a stay is required to show sufficient justification based on the standards listed below. Copies of the notice of appeal and petition for a stay must also be submitted to each party named in this decision and to the Interior Board of Land Appeals and to the appropriate Office of the Solicitor (see 43 CFR 4.413) at the same time the original documents are filed with this office. If you request a stay, you have the burden of proof to demonstrate that a stay should be granted.

Standards for Obtaining a Stay

Except as otherwise provided by law or other pertinent regulation, a petition for a stay of a decision pending appeal shall show sufficient justification based on the following standards:

- (1) The relative harm to the parties if the stay is granted or denied,
- (2) The likelihood of the appellant's success on the merits,
- (3) The likelihood of immediate and irreparable harm if the stay is not granted, and
- (4) Whether the public interest favors granting the stay.

RECEIVED
BLM AZ STATE OFFICE
2011 AUG 12 P 2:35
PHOENIX, ARIZONA

If additional information is required, please contact Amy Thrower at 602-417-9334. Please include your AMC serial number(s) on all correspondence.

Rebecca Heick

Rebecca Heick
Group Administrator
Lands and Minerals

Enclosures

RECEIVED
DLM AZ STATE OFFICE
2011 AUG 12 P 2:35
PHOENIX, ARIZONA

EX-6

SENDER: COMPLETE THIS SECTION

- Complete items 1, 2, and 3. Also complete item 4 if Restricted Delivery is desired.
- Print your name and address on the reverse so that we can return the card to you.
- Attach this card to the back of the mailpiece, or on the front if space permits.

1. Article Addressed to:

*U.S. DEPT OF THE INTERIOR
BUREAU OF LAND
MANAGEMENT
ARIZONA STATE OFFICE
ONE NORTH CENTRAL AVE
SUITE 800
PHOENIX, AZ, 85004-4427*

2. Article Number
(Transfer from ser) **7010 0290 0001 0176 8028**

COMPLETE THIS SECTION ON DELIVERY

A. Signature Agent Addressee
[Signature]

B. Received by (Printed Name) *Chris [unclear]*

C. Date of Delivery *7/12*

D. Is delivery address different from item 1? Yes No
 If YES, enter delivery address below:

3. Service Type

Certified Mail Express Mail
 Registered Return Receipt for Merchandise
 Insured Mail C.O.D.

4. Restricted Delivery? (Extra Fee) Yes

7010 0290 0001 0176 8028

U.S. Postal Service
CERTIFIED MAIL RECEIPT
 (Domestic Mail Only; No Insurance Coverage Provided)
 For delivery information visit our website at www.usps.com
PHOENIX AZ 85004-4427

Postage	\$ 0.64	
Certified Fee	\$2.85	
Return Receipt Fee (Endorsement Required)	\$2.30	
Restricted Delivery Fee (Endorsement Required)	\$0.00	
Total Postage & Fees	\$ 5.79	

07/11/2011

Sent to *BUREAU of LAND MANAGEMENT*
 Street, Apt. No., or PO Box No. *ONE N. CENTRAL AVE, Suite 800*
 City, State, ZIP+4 *PHOENIX, AZ, 85004-4427*

PS Form 3800, August 2006 See Reverse for Instructions

RECEIVED
 PLM AZ STATE OFFICE
 2011 AUG 12 P 2:35
 PHOENIX, ARIZONA

All letters sent
7/11/2011

ELLIOTT GLASSER
6060 E. THOMAS RD.
SCOTTSDALE, AZ, 85251
602-945-0700

July 11, 2011

Copy Sent!

DEAR MS. THROWER:

This letter is to inform you that I am filing a formal Appeal of your decision of June 16th, 2011 regarding my mining claims, 3800 (9310) at AMC 405013. (The claims in question are as follows: AMC 405014-405016, AKA PANAMINT I, II, III)

My right to Appeal is guaranteed under 43 CFR 4.21 Part 4 AND INTERIOR BUREAU OF LAND MANAGEMENT FORM # 1842-1.

RECEIVED
STATE OFFICE
AZ
JUL 12 2:35 PM
PHOENIX, ARIZONA

Copies of this notice of Appeal
ARE BEING SENT to: The Department
of the Interior, Office of the
Field Solicitor, Sandra Day O'Connor
U.S. Court House, Suite 404, 401 West
Washington Street, Space 44,
Phoenix, Arizona, 85003-2151,
U.S. SENATOR JON KYL, AND U.S.
SENATOR JOHN MCCAIN.

Within 30 days (As called
for by Appeals Procedures Form 1812-1)
A complete statement (with
exhibits) of REASONS why I Am
appealing your Decision will be
filed with your office, Field
Solicitors office in Phoenix
and The United States Department

Of the Interior, Office Hearings
And Appeals, Interior Board
Of Land Appeals, 801 North
Quincy Street, MS300-QC
Arlington, Virginia, 22203.

Sincerely,

ELLIOT H. GLASSER



PHOENIX, ARIZONA

2011 AUG 12 P 2:35

RECEIVED
BLM AZ STATE OFFICE

JOHN McCAIN
ARIZONA

COMMITTEE ON ARMED SERVICES
COMMITTEE ON
ENERGY AND NATURAL RESOURCES
COMMITTEE ON HEALTH,
EDUCATION, LABOR, AND PENSIONS
COMMITTEE ON HOMELAND SECURITY
AND GOVERNMENTAL AFFAIRS
COMMITTEE ON INDIAN AFFAIRS

United States Senate

241 BUNNELL SENATE OFFICE BUILDING
WASHINGTON, DC 20510-0303
(202) 224-2235

3353 NORTH 16TH STREET
SUITE 105
PHOENIX, AZ 85016
(602) 952-2410

122 NORTH CORTEZ STREET
SUITE 108
PRESCOTT, AZ 86301
(928) 445-0833

4703 SOUTH LAKESHORE DRIVE
SUITE 1
TEMPE, AZ 85282
(480) 897-6289

407 WEST CONGRESS STREET
SUITE 103
TUCSON, AZ 85701
(520) 670-6334

TELEPHONE FOR HEARING IMPAIRED
(602) 952-0170

July 13, 2011


Elliott Glasser
6060 E. Thomas Road
Scottsdale, AZ 85251-7508

Dear Elliott:

Thank you for your information regarding the appeal of your mining claim. I am always interested in matters that affect my constituents.

Thank you again for bringing this matter to my attention.

Sincerely,



John McCain
United States Senator

JM/xdk

RECEIVED
BLM AZ STATE OFFICE
2011 AUG 12 P 2:35
PHOENIX, ARIZONA



United States Department of the Interior

OFFICE OF HEARINGS AND APPEALS
Interior Board of Land Appeals
801 N. Quincy Street, Suite 300
Arlington, Virginia 22203



703-235-3750

703-235-8349 (fax)

July 15, 2011

Appeal of

Elliott Glasser

AMC405014 - 405016
Mining Claims


This appeal has been received and docketed under the number IBLA-2011-0193. Please refer to this docket number in any communication, pleading, or other document relating to this appeal.

The Board sends out some orders and decisions by FAX. If you are interested in receiving Orders or Decisions by FAX and your FAX number does not appear on your notice of appeal or other document already filed in regard to this appeal, please provide your FAX number to the Board by sending a FAX to the Board's FAX number (703-235-8349) or by placing it on any document you file with the Board in the future.

Also, please consider including, along with the hard copy of any filing, an electronic copy on either a 3.5-inch floppy diskette or a CD-ROM, in WordPerfect or Microsoft Word format.

The Board's procedural regulations have recently been revised. A copy of the revised regulations may be found at www.oha.doi.gov/about_ibla.htm.

Thank you.


H. Barry Holt
Chief Administrative Judge

United States Department of the Interior
Office of Hearings and Appeals
801 N. Quincy Street, Suite 300
Arlington, VA 22203

OFFICIAL BUSINESS
PENALTY FOR PRIVATE USE \$300

RECEIVED
BLM AZ STATE OFFICE

2011 JUL 18 P 12:25

PHOENIX, ARIZONA

Bureau of Land Management
Arizona State Office
One North Central Avenue, Suite 800
Phoenix AZ 85004-4427



Hasler


016H16506918

\$00.440

07/15/2011

Mailed From 22203
US POSTAGE

85004+4427



BUREAU OF LAND MANAGEMENT
Arizona State Office

FEDERAL EXPRESS SERVICE REQUEST

All Federal Express Service Requests MUST be in the Mail Room no later than 2:30 P.M.

From: Amy Thrower	Phone: 602-417-9334	Date: 7-13-2011
-----------------------------	-------------------------------	---------------------------

<p>Send To: (Do <u>not</u> send to a P.O. Box) Select from dropdown menu or enter address below</p> <p>US DEPARTMENT OF THE INTERIOR OFFICE OF HEARINGS AND APPEALS INTERIOR BOARD OF LAND APPEALS 801 N. QUINCY STREET, MS 300-QC ARLINGTON, VIRGINIA 22203</p> <p>Attention: MARGARET WALSH / DOCKETS CLERK</p>	<p>Phone: 703-235-3750</p>
--	---------------------------------------

Delivery Options:		Cash Value (if over \$100) \$
Overnight	<input type="checkbox"/> First Overnight - Delivery by 8:00 or 8:30 am	
	<input checked="" type="checkbox"/> Priority Overnight - Delivery by 10:30 am	
	<input type="checkbox"/> Standard Overnight - Delivery by 3:00 pm	
	<input type="checkbox"/> Saturday Delivery	
2 <u>Business</u> Days	<input type="checkbox"/> Delivery by 4:30 pm in 2 <u>WORK</u> days.	
Contents/Comments/Other Specifications: AMC405013 CASE FILE FOR APPEAL		

Tracking Number: 797306057762

PHOENIX, ARIZONA
2011 JUL 14 P 2:11
RECEIVED
BLM AZ STATE OFFICE

ROUTING AND TRANSMITTAL SLIP

Date
07/13/2011

TO: (Name, office symbol, room number, building, Agency/Post)	Initials	Date
1. Amy Thrower AZ931	AT	7/13/11
2. Becky Heick AZ931	CAG for RH	7/13/11
3. Julie Decker AZ930	<i>[Signature]</i> acting	7/13/11
4. Pauline Brown AZ931	PB	JUL 14 2011
5.		

Action	File	Note and Return
Approval	For Clearance	Per Conversation
As Requested	For Correction	Prepare Reply
Circulate	For Your Information	See Me
Comment	Investigate	<input checked="" type="checkbox"/> Signature
Coordination	Justify	

REMARKS

DO NOT use this form as a RECORD of approvals, concurrences, disposals, clearances, and similar actions

FROM: (Name, organization symbol, Agency/Post)	Room Number - Building
	Phone Number

**DEPARTMENT OF THE INTERIOR
BUREAU OF LAND MANAGEMENT
MINING CLAIMS**

Run Date/Time: 07/13/2011 03:12 PM

(LIVE) Serial Register Page

Page 1 of :

01 10-21-1976;090STAT0090;43USC1744
Case Type 384201: PLACER CLAIM
Claim Name: PANAMINT I
Commodity :
Case Disposition: ACTIVE

Serial Number
AMC405014
Lead File Number
AMC405013

Name & Address			Int Rel	% Interest
GLASSER ELLIOTT	6060 E THOMAS RD	SCOTTSDALE, AZ 85251-7508	CLAIMANT	0.0000000

Mer Twp	Rng	Sec	Quadrant	District/Field Office	County
14	0080N	0020E	032	NW	HASSAYAMPA FIELD OFFICE
14	0080N	0020E	032	NW	HASSAYAMPA FIELD OFFICE
					MARICOPA
					YAVAPAI

Act Date	Code	Action	Action Remarks	Receipt Number
01/14/2011	403	LOCATION DATE		
01/19/2011	395	RECORDATION NOTICE RECD	1	2279107
01/29/2011	484	LOCATION YEAR / MAINTENANCE	2011	2279107
07/12/2011	120	APPEAL FILED		
06/16/2011	393	DECISION ISSUED	EXCESS ACRES	
04/07/2011	669	LAND STATUS CHECKED		
01/29/2011	501	ACCT ADV IN LEAD FILE	AMC405013-AMC4051017;	

Line Nr Remarks

**DEPARTMENT OF THE INTERIOR
BUREAU OF LAND MANAGEMENT
MINING CLAIMS**

Run Date/Time: 07/13/2011 03:12 PM

(LIVE) Serial Register Page

Page 2 of :

01 10-21-1976;090STAT0090;43USC1744
Case Type 384201: PLACER CLAIM
Claim Name: PANAMINT II
Commodity :
Case Disposition: ACTIVE

**Serial Number
AMC405015
Lead File Number
AMC405013**

Name & Address				Int Rel	% Interest
GLASSER ELLIOTT	6060 E THOMAS RD	SCOTTSDALE, AZ 85251-7508		CLAIMANT	0.0000000

Mer Twp	Rng	Sec	Quadrant	District/Field Office	County
14	0080N	0020E	032	NW SW	HASSAYAMPA FIELD OFFICE
14	0080N	0020E	032	NW SW	HASSAYAMPA FIELD OFFICE
					MARICOPA
					YAVAPAI

Act Date	Code	Action	Action Remarks	Receipt Number
01/14/2011	403	LOCATION DATE		
01/19/2011	395	RECORDATION NOTICE RECD	1	2279107
01/29/2011	484	LOCATION YEAR / MAINTENANCE	2011	2279107
07/12/2011	120	APPEAL FILED		
06/16/2011	393	DECISION ISSUED	EXCESS ACRES	
04/07/2011	669	LAND STATUS CHECKED		
01/29/2011	501	ACCT ADV IN LEAD FILE	AMC405013-AMC4051017;	

Line Nr Remarks

**NO WARRANTY IS MADE BY BLM
FOR USE OF THE DATA FOR
PURPOSES NOT INTENDED BY BLM**

**DEPARTMENT OF THE INTERIOR
BUREAU OF LAND MANAGEMENT
MINING CLAIMS**

Run Date/Time: 07/13/2011 03:18 PM

(LIVE) Serial Register Page

Page 3 of :

01 10-21-1976;090STAT0090;43USC1744
Case Type 384201: PLACER CLAIM
Claim Name: PANAMINT III
Commodity :
Case Disposition: ACTIVE

**Serial Number
AMC405016
Lead File Number
AMC405013**

Name & Address			Int Rel	% Interest
GLASSER ELLIOTT	6060 E THOMAS RD	SCOTTSDALE, AZ 85251-7508	CLAIMANT	0.0000000

Mer Twp	Rng	Sec	Quadrant	District/Field Office	County
14	0080N	0020E	031	NE	HASSAYAMPA FIELD OFFICE
14	0080N	0020E	031	NE	HASSAYAMPA FIELD OFFICE
					MARICOPA
					YAVAPAI

Act Date	Code	Action	Action Remarks	Receipt Number
01/14/2011	403	LOCATION DATE		
01/19/2011	395	RECORDATION NOTICE RECD	1	2279107
01/29/2011	484	LOCATION YEAR / MAINTENANCE	2011	2279107
07/12/2011	120	APPEAL FILED		
06/16/2011	393	DECISION ISSUED	EXCESS ACRES	
04/07/2011	669	LAND STATUS CHECKED		
01/29/2011	501	ACCT ADV IN LEAD FILE	AMC405013-AMC4051017;	

Line Nr Remarks

ELLIOTT GLASSER
6060 E. THOMAS RD.
SCOTTSDALE, AZ, 85251
602. 945. 0700

July. 11. 2011

RECEIVED
STATE OFFICE
JUL 12 P 12:50
PHOENIX, ARIZONA

DEAR MS. THROWER:

THIS LETTER IS TO INFORM YOU THAT I AM FILING A FORMAL APPEAL OF YOUR DECISION OF JUNE 16TH, 2011 REGARDING MY MINING CLAIMS. 3800 (9310) AT AMC 405013. (THE CLAIMS IN QUESTION ARE AS FOLLOWS: AMC 405014-405016, AKA PANAMINT I, II, III)

MY RIGHT TO APPEAL IS GUARANTEED UNDER 43 CFR 4.21 PART 4 AND INTERIOR BUREAU OF LAND MANAGEMENT FORM # 1842.-1.

Copies of this notice of Appeal
ARE BEING SENT to: The Department
of the INTERIOR, Office of the
Field Solicitor, Sandra Day O'Connor
U.S. Court House, Suite 404, 401 West
Washington Street, Space 44,
Phoenix, ARIZONA, 85003-2151,
U.S. SENATOR JON KYL, AND U.S.
SENATOR JOHN MCCAIN

Within 30 days (As called
for by Appeals Procedures Form 1812-1)
A complete statement (with
exhibits) of REASONS why I am
appealing your decision will be
filed with your office, Field
Solicitors office in Phoenix
and The United States Department

Of the INTERIOR, OFFICE Hearings
And Appeals, INTERIOR BOARD
Of Land Appeals, 801 North
Quincy Street, MS300-QC
Arlington, Virginia, 22203.

Sincerely,

ELLIOT GLASSER



RECEIVED
STATE OFFICE
JUL 12 P 12:50
TUCSON, ARIZONA




ELLIOTT J GLASSER
 6060 E THOMAS RD.
 SCOTTSDALE AZ 85251-7508


OFFICE
 JUL 12 PM 2:00
 PHOENIX, ARIZONA

RETURN RECEIPT
 REQUESTED

CERTIFIED MAIL™



7010 0290 0001 0176 8028



1000

85004

U.S. POSTAGE
 PAID
 SCOTTSDALE, AZ
 85257
 JUL 11, 11
 AMOUNT


\$5.79

00087721-13

United States Dept. of INTERIOR
 BUREAU of LAND MANAGEMENT
 ARIZONA State Office.
 ONE North Central AVENUE
 Suite 800

PHOENIX, ARIZONA, 85004-4477

85004+4477



COPY

**DEPARTMENT OF THE INTERIOR
BUREAU OF LAND MANAGEMENT
MINING CLAIMS**

Run Date/Time: 02/25/2011 02:24 PM

(LIVE) Serial Register Page

Page 1 of 1

01 10-21-1976;090STAT0090;43USC1744
Case Type 384201: PLACER CLAIM
Claim Name: WILDCAT
Commodity :
Case Disposition: ACTIVE

Serial Number
AMC405013
Lead File Number
AMC405013

Name & Address				Int Rel	% Interest
GLASSER ELLIOTT	6060 E THOMAS RD	SCOTTSDALE, AZ 85251-7508		CLAIMANT	0.0000000

Mer Twp	Rng	Sec	Quadrant	District/Field Office	County
14	0080N	0020E	032 NW	HASSAYAMPA FIELD OFFICE	MARICOPA
14	0080N	0020E	032 NW	HASSAYAMPA FIELD OFFICE	YAVAPAI

Act Date	Code	Action	Action Remarks	Receipt Number
01/14/2011	403	LOCATION DATE		
01/19/2011	395	RECORDATION NOTICE RECD	1	2279107
01/29/2011	484	LOCATION YEAR / MAINTENANCE	2011	2279107
01/29/2011	501	ACCT ADV IN LEAD FILE	AMC405013-AMC4051017;	

Line Nr Remarks

**DEPARTMENT OF THE INTERIOR
BUREAU OF LAND MANAGEMENT
MINING CLAIMS**

Run Date/Time: 02/25/2011 02:24 PM

(LIVE) Serial Register Page

Page 1 of 1

01 10-21-1976;090STAT0090;43USC1744
Case Type 384201: PLACER CLAIM
Claim Name: PANAMINT I
Commodity :
Case Disposition: ACTIVE

Serial Number
AMC405014
Lead File Number
AMC405013

Name & Address	Int Rel	% Interest
GLASSER ELLIOTT 6060 E THOMAS RD SCOTTSDALE, AZ 85251-7508	CLAIMANT	0.0000000

Mer Twp	Rng	Sec	Quadrant	District/Field Office	County
14	0080N	0020E	032 NW	HASSAYAMPA FIELD OFFICE	MARICOPA
14	0080N	0020E	032 NW	HASSAYAMPA FIELD OFFICE	YAVAPAI

Act Date	Code	Action	Action Remarks	Receipt Number
01/14/2011	403	LOCATION DATE		
01/19/2011	395	RECORDATION NOTICE RECD	1	2279107
01/29/2011	484	LOCATION YEAR / MAINTENANCE	2011	2279107
01/29/2011	501	ACCT ADV IN LEAD FILE	AMC405013-AMC4051017;	

Line Nr Remarks

**DEPARTMENT OF THE INTERIOR
BUREAU OF LAND MANAGEMENT
MINING CLAIMS**

Run Date/Time: 02/25/2011 02:23 PM

(LIVE) Serial Register Page

Page 1 of 1

01 10-21-1976;090STAT0090;43USC1744
Case Type 384201: PLACER CLAIM
Claim Name: PANAMINT II
Commodity :
Case Disposition: ACTIVE

Serial Number
AMC405015
Lead File Number
AMC405013

Name & Address	Int Rel	% Interest
GLASSER ELLIOTT 6060 E THOMAS RD SCOTTSDALE, AZ 85251-7508	CLAIMANT	0.0000000

Mer Twp	Rng	Sec	Quadrant	District/Field Office	County
14	0080N	0020E	032	NW SW	HASSAYAMPA FIELD OFFICE
14	0080N	0020E	032	NW SW	HASSAYAMPA FIELD OFFICE
					MARICOPA
					YAVAPAI

Act Date	Code	Action	Action Remarks	Receipt Number
01/14/2011	403	LOCATION DATE		
01/19/2011	395	RECORDATION NOTICE RECD	1	2279107
01/29/2011	484	LOCATION YEAR / MAINTENANCE	2011	2279107
01/29/2011	501	ACCT ADV IN LEAD FILE	AMC405013-AMC4051017;	

Line Nr Remarks

**DEPARTMENT OF THE INTERIOR
BUREAU OF LAND MANAGEMENT
MINING CLAIMS**

Run Date/Time: 02/25/2011 02:23 PM

(LIVE) Serial Register Page

Page 1 of 1

01 10-21-1976;090STAT0090;43USC1744
Case Type 384201: PLACER CLAIM
Claim Name: PANAMINT III
Commodity :
Case Disposition: ACTIVE

Serial Number
AMC405016
Lead File Number
AMC405013

Name & Address				Int Rel	% Interest
GLASSER ELLIOTT	6060 E THOMAS RD	SCOTTSDALE, AZ 85251-7508		CLAIMANT	0.0000000

Mer Twp	Rng	Sec	Quadrant	District/Field Office	County
14	0080N	0020E	031 NE	HASSAYAMPA FIELD OFFICE	MARICOPA
14	0080N	0020E	031 NE	HASSAYAMPA FIELD OFFICE	YAVAPAI

Act Date	Code	Action	Action Remarks	Receipt Number
01/14/2011	403	LOCATION DATE		
01/19/2011	395	RECORDATION NOTICE RECD	1	2279107
01/29/2011	484	LOCATION YEAR / MAINTENANCE	2011	2279107
01/29/2011	501	ACCT ADV IN LEAD FILE	AMC405013-AMC4051017;	

Line Nr Remarks

**DEPARTMENT OF THE INTERIOR
BUREAU OF LAND MANAGEMENT
MINING CLAIMS**

Run Date/Time: 02/25/2011 02:22 PM

(LIVE) Serial Register Page

Page 1 of 1

01 10-21-1976;090STAT0090;43USC1744
Case Type 384201: PLACER CLAIM
Claim Name: PANAMINT IV
Commodity :
Case Disposition: ACTIVE

Serial Number
AMC405017
Lead File Number
AMC405013

Name & Address	Int Rel	% Interest
GLASSER ELLIOTT 6060 E THOMAS RD SCOTTSDALE, AZ 85251-7508	CLAIMANT	0.0000000

Mer Twp	Rng	Sec	Quadrant	District/Field Office	County
14	0080N	0020E	031 NE	HASSAYAMPA FIELD OFFICE	MARICOPA
14	0080N	0020E	031 NE	HASSAYAMPA FIELD OFFICE	YAVAPAI

Act Date	Code	Action	Action Remarks	Receipt Number
01/14/2011	403	LOCATION DATE		
01/19/2011	395	RECORDATION NOTICE RECD	1	2279107
01/29/2011	484	LOCATION YEAR / MAINTENANCE	2011	2279107
01/29/2011	501	ACCT ADV IN LEAD FILE	AMC405013-AMC4051017;	

Line Nr Remarks

NOTICE!!

These documents have been scanned!

Do not place un-scanned documents beneath this notice!

Do not remove this notice from this file!

GPO Jacket No. 560-102
Print Order 61540
Rise Business Services, LLC
Job=AZ15 5/17/2019



Box Number= AZ15061



Claim Begin-End: AMC405013-AMC405017

5 Annual Filings



AZ15061-6

AMC404917-AMC405341

UNITED STATES
DEPARTMENT OF THE INTERIOR
BUREAU OF LAND MANAGEMENT

296

416255
405013

FORM APPROVED 407978
OMB NO. 1004-0114
Expires: January 31, 2020

MAINTENANCE FEE WAIVER CERTIFICATION


SEE INSTRUCTIONS ON PAGE 2

1. This small miner waiver is filed for the assessment year beginning on September 1, 2019 and ending on September 1, ~~2018~~ 2020
2. The undersigned and all related parties owned ten or fewer mining claims, mill, or tunnel sites located and maintained on Federal lands in the United States of America on September 1, ~~2019~~ 2019
3. The undersigned have performed the assessment work required by law for each mining claim listed prior to filing this waiver and understand that by filing this form, the undersigned must file an affidavit of assessment work with the Bureau of Land Management (BLM) by the December 30th following the filing of this waiver.
4. The undersigned understand that if the assessment work obligation has not yet come due under 30 U.S.C. 28 (for those claims in their first assessment year only), a notice of intent to hold reciting this condition must be recorded by the December 30th following the filing of this waiver.
5. The undersigned understand that mill and tunnel sites may also be listed on this waiver and be waived from payment of the maintenance fee, and that a notice of intent to hold for these sites is required to be filed with the BLM by the December 30th following the filing of this waiver.
6. The undersigned understand and acknowledge that pursuant to 43 U.S.C. 1212 and 18 U.S.C. 1001, the filing or recording of a false, fictitious, or fraudulent document with the BLM may result in a fine of up to \$250,000, a prison term not to exceed five years, or both.
7. The mining claims, mill or tunnel sites for which this waiver from payment of the maintenance fees is requested are:

CLAIM OR SITE NAME	BLM RECORDATION SERIAL NUMBER
1. PANAMINT ✓	416255 ✓
2. PANAMINT II	416256
3. PANAMINT III	416257
4. PANAMINT IV	405017
5. Wildcat	405013
6. PANAMINT V	407978
7. PANAMINT VI	407979
8. PANAMINT VII	407980
9.	
10.	

The owner(s) (claimants) of the above mining claims and sites are:

8 ELLIOTT GLASSER ✓
(Owner's Name - Please Print)
6060 E. THOMAS ROAD
(Owner's Mailing Address)


(Owner's Signature)
Scottsdale AZ 85251
(City) (State) (Zip Code)

AC 483
ENTERED SEP 19 2019

(Owner's Name - Please Print)

(Owner's Mailing Address)

PB _____
(Owner's Signature)

(City) (State) (Zip Code)

(Owner's Name - Please Print)

(Owner's Mailing Address)

(Owner's Signature)

(City) (State) (Zip Code)

NW-8 _____
(Owner's Name - Please Print)

(Owner's Mailing Address)

(Owner's Signature)

(City) (State) (Zip Code)

RECEIVED
BLM AZ STATE OFFICE
AUG 22 10 51 AM '19

(Owner's Name - Please Print)	(Owner's Signature)		
(Owner's Mailing Address)	(City)	(State)	(Zip Code)
(Owner's Name - Please Print)	(Owner's Signature)		
(Owner's Mailing Address)	(City)	(State)	(Zip Code)
(Owner's Name - Please Print)	(Owner's Signature)		
(Owner's Mailing Address)	(City)	(State)	(Zip Code)
(Owner's Name - Please Print)	(Owner's Signature)		
(Owner's Mailing Address)	(City)	(State)	(Zip Code)

18 U.S.C. 1001 and 43 U.S.C. 1212 make it a crime for any person knowingly and willfully to make to any department or agency of the United States any false, fictitious or fraudulent statements or representations as to any matter within its jurisdiction.

INSTRUCTIONS

1. This certification is made under the provisions of 43 U.S.C. § 1744 and 30 U.S.C. §28-28k and the regulations thereunder (43 CFR Part 3830).
2. The claimant(s) must fill in the dates in paragraph 1 for the beginning and ending of the assessment year for which this waiver is sought.
3. The claimant(s) must fill in the date in paragraph 2 for the beginning of the assessment year for which this waiver is sought.
4. All claim and site names and BLM serial numbers must be listed for the mining claims, mill sites, and tunnel sites for which the waiver is sought.
5. All owners of the mining claims, mill sites, and tunnel sites and their addresses must be given.
6. This waiver form must be signed by all the claimants or their designated agent, in original form. If an agent is designated, a notarized designation of agent, signed by all of the claimants with proper address given, must be submitted with this waiver.
7. This form must be filed no later than September 1st for the upcoming assessment year in the BLM State Office where the mining claims or sites are recorded, or the waiver cannot be granted by the BLM. (Example: To obtain a waiver for the assessment year 2012, which begins on September 1, 2011, you must qualify for and file for a waiver no later than September 1, 2011, in the proper BLM State Office.)
8. For all mining claims which require assessment work, you must record an affidavit of labor on or before the December 30th immediately following the filing of this waiver. For all other mining claims or sites waived, you must record a notice of intent to hold on or before the December 30th immediately following the filing of this waiver.
9. Mill and tunnel sites may also be listed on this waiver and be waived from payment of the maintenance fee. A notice of intent to hold for these sites is required to be filed by the December 30th following the filing of this waiver.

FOR OFFICIAL USE ONLY

RECEIVED
BLM STATE OFFICE

AUG 22 10:57 AM '11

AMC 416255

405013

100

UNITED STATES
DEPARTMENT OF THE INTERIOR
BUREAU OF LAND MANAGEMENT
MAINTENANCE FEE WAIVER CERTIFICATION

FORM APPROVED
OMB NO. 1004-0114
Expires: January 31, 2020

407978

SEE INSTRUCTIONS ON PAGE 2

1. This small miner waiver is filed for the assessment year beginning on September 1, ~~2018~~ and ending on September 1, ~~2019~~ (2019)
2. The undersigned and all related parties owned ten or fewer mining claims, mill, or tunnel sites located and maintained on Federal lands in the United States of America on September 1, ~~2018~~ 2018
3. The undersigned have performed the assessment work required by law for each mining claim listed prior to filing this waiver and understand that by filing this form, the undersigned must file an affidavit of assessment work with the Bureau of Land Management (BLM) by the December 30th following the filing of this waiver.
4. The undersigned understand that if the assessment work obligation has not yet come due under 30 U.S.C. 28 (for those claims in their first assessment year only), a notice of intent to hold reciting this condition must be recorded by the December 30th following the filing of this waiver.
5. The undersigned understand that mill and tunnel sites may also be listed on this waiver and be waived from payment of the maintenance fee, and that a notice of intent to hold for these sites is required to be filed with the BLM by the December 30th following the filing of this waiver.
6. The undersigned understand and acknowledge that pursuant to 43 U.S.C. 1212 and 18 U.S.C. 1001, the filing or recording of a false, fictitious, or fraudulent document with the BLM may result in a fine of up to \$250,000, a prison term not to exceed five years, or both.
7. The mining claims, mill or tunnel sites for which this waiver from payment of the maintenance fees is requested are:

CLAIM OR SITE NAME	BLM RECORDATION SERIAL NUMBER
1. PANAMINT I ✓	416255
2. PANAMINT II	416254
3. PANAMINT III	416257
4. PANAMINT IV	405017
5. Wildcat	405013
6. PANAMINT V	407978
7. PANAMINT VI	407979
8. PANAMINT VII	407980
9.	
10.	

The owner(s) (claimants) of the above mining claims and sites are:

ELLIOT GLASSER
 (Owner's Name - Please Print)

6060 E. THOMAS Rd
 (Owner's Mailing Address)


 (Owner's Signature)

Scottsdale AZ 85251
 (City) (State) (Zip Code)

 (Owner's Name - Please Print)

 (Owner's Mailing Address)

 (Owner's Signature)

 (City) (State) (Zip Code)

 (Owner's Name - Please Print)

 (Owner's Mailing Address)

 (Owner's Signature)

 (City) (State) (Zip Code)

 (Owner's Name - Please Print)

 (Owner's Mailing Address)

 (Owner's Signature)

 (City) (State) (Zip Code)


(Continued on page 2)


PHOENIX, ARIZONA

2018 JUL 19 9:47

RECEIVED

INTERIOR
SEP 5 2018

BY: 



(Owner's Name - Please Print)	(Owner's Signature)		
(Owner's Mailing Address)	(City)	(State)	(Zip Code)
(Owner's Name - Please Print)	(Owner's Signature)		
(Owner's Mailing Address)	(City)	(State)	(Zip Code)
(Owner's Name - Please Print)	(Owner's Signature)		
(Owner's Mailing Address)	(City)	(State)	(Zip Code)
(Owner's Name - Please Print)	(Owner's Signature)		
(Owner's Mailing Address)	(City)	(State)	(Zip Code)

18 U.S.C. 1001 and 43 U.S.C. 1212 make it a crime for any person knowingly and willfully to make to any department or agency of the United States any false, fictitious or fraudulent statements or representations as to any matter within its jurisdiction.

INSTRUCTIONS

1. This certification is made under the provisions of 43 U.S.C. § 1744 and 30 U.S.C. §28-28k and the regulations thereunder (43 CFR Part 3830).
2. The claimant(s) must fill in the dates in paragraph 1 for the beginning and ending of the assessment year for which this waiver is sought.
3. The claimant(s) must fill in the date in paragraph 2 for the beginning of the assessment year for which this waiver is sought.
4. All claim and site names and BLM serial numbers must be listed for the mining claims, mill sites, and tunnel sites for which the waiver is sought.
5. All owners of the mining claims, mill sites, and tunnel sites and their addresses must be given.
6. This waiver form must be signed by all the claimants or their designated agent, in original form. If an agent is designated, a notarized designation of agent, signed by all of the claimants with proper address given, must be submitted with this waiver.
7. This form must be filed no later than September 1st for the upcoming assessment year in the BLM State Office where the mining claims or sites are recorded, or the waiver cannot be granted by the BLM. (Example: To obtain a waiver for the assessment year 2012, which begins on September 1, 2011, you must qualify for and file for a waiver no later than September 1, 2011, in the proper BLM State Office.)
8. For all mining claims which require assessment work, you must record an affidavit of labor on or before the December 30th immediately following the filing of this waiver. For all other mining claims or sites waived, you must record a notice of intent to hold on or before the December 30th immediately following the filing of this waiver.
9. Mill and tunnel sites may also be listed on this waiver and be waived from payment of the maintenance fee. A notice of intent to hold for these sites is required to be filed by the December 30th following the filing of this waiver.

FOR OFFICIAL USE ONLY

PHOENIX, ARIZONA

2010 JUL 19 10 47

RECEIVED

STATE OFFICE

When Recorded Return Document to:

ELLIOTT GLASSER
6060 E. THOMAS RD
SCOTTSDALE, AZ, 85251

OFFICIAL RECORDS OF
MARICOPA COUNTY RECORDER
ADRIAN FONTES
2018-0546105 07/19/18 09:15
PAPER RECORDING

Check here if this is a change of address.

Telephone: 602.620.3999

E-mail address: _____

0737989-2-2-1
castilloe

416255

405013

407978


AFFIDAVIT OF PERFORMANCE OF ANNUAL WORK

1. State of Arizona, County of MARICOPA - YAVAPI ss:

2. I (Name) ELLIOTT GLASSER

3. Reside at (Address) 6060 E. THOMAS RD

City SCOTTSDALE County MARICOPA



State AZ Zip 85251 being duly sworn, depose and say that I am a citizen of the United States, more than eighteen years of age, and that all of the facts set forth in this affidavit, subject to the provisions and penalties of 18 U.S.C. 1001 pertaining to the filing of false, fictitious, or fraudulent statements with the United States, are true and correct according to the best of my knowledge, information and belief.


4. Owner's name and address (If not shown in Items 1-3 above), _____

5. That I am personally acquainted with the mining claim(s). The work and improvements were made by and at the expense of the owner(s) of said claim(s). Said contiguous group of claims, listed on this document, are situated in the

_____ (optional) Mining District; _____ County, Arizona.

Line No.	AMC NUMBER	CLAIM/SITE NAME	COUNTY RECORDER DATA (If available)	TWP	RNG	SEC
1	416255	PANAMINT I		8N	2E	32
2	416256	PANAMINT II		8N	2E	32
3	416257	PANAMINT III		8N	2E	31
4	405017	PANAMINT IV		8N	2E	32
5	405013	WILDCAT		8N	2E	32
6	407978	PANAMINT V		8N	2E	32

Form: MCF108
Revised July 2014
Page 1 of 2



BLM
Date
Stamp

PHOENIX, ARIZONA

2018 JUL 19 A

RECEIVED

7	407979	PANAMINT VI	8N	2E	32
8	407980	PANAMINT VII	8N	2E	31
9					
10					

6. That between the dates starting at 12 o'clock noon on September 1, 20 17 and ending at 12 o'clock noon on September 1, 20 18 at least \$ 1500.00 dollars worth of work and improvements were done and performed upon said claim(s) or upon one or more of a contiguous group of claims for the benefit of all, wholly or partly outside of a contiguous group of claims for the benefit of all, not including the location work.

7. That the following persons were employed to perform the work and improvements described herein: _____

GLEN BILLETTER, WOLF GLASSER, D. HDLWERDA, JAMIE SPENCE

8. That the work and improvements performed were: BARK HOLES - 10 HOLES UP TO 20 FT. SCREENED

AND RECOVERED SMALL SAMPLES OF (AW) GOLD, SMALL SAMPLES OF AU AND BLACK SAND RECOVERED & RETAINED, PAINTED CLAIM MARKERS, REMOVED TRASH


9. Dated: 7/16/18 Signature: _____

SUBSCRIBED AND SWORN TO before me, a Notary Public, this 16 day of July 20 18

By: Elliott Glasser

Notary Public _____

My Commission Expires 12-12-2021



Bureau of Land Management
Arizona State Office
www.blm.gov/az

No. of Claims: 8 x \$10 = \$80.00
 Check No.: CC Init. EG
 Receipt No.: 4215279
 For BLM Use Only

When recorded mail to:

Name: _____

Address: _____

City/State/Zip: _____

OFFICIAL RECORDS OF
MARICOPA COUNTY RECORDER
ADRIAN FONTES
2018-0546106 07/19/18 09:15
PAPER RECORDING

0737989-3-2-2
castilloe

Area reserved for county recorder

CAPTION HEADING:

DO NOT REMOVE

This is part of the official document

PHOENIX, ARIZONA

2018 JUL 19 A 9:48

RECEIVED

United States Department of the Interior
Bureau of Land Management
 DIV OF LANDS, MINRLS & ENERGY
 ONE N CENTRAL AVE
 PHOENIX, AZ 85004 -4427
 Phone: 602-417-9200

Receipt

No: 4215279

Transaction #: 4330385	
Date of Transaction: 07/19/2018	
CUSTOMER:	
ELLIOTT GLASSER 6060 E THOMAS RD SCOTTSDALE, AZ 85251-7508 US	

LINE #	QTY	DESCRIPTION	REMARKS	UNIT PRICE	TOTAL
1	1.00	LOCATABLE MINERALS / MINING CLAIMS- NOT NEW-UNADJUD, ONE AUTH NO. ONLY / MINING CLAIM MONEY RECEIVED CASES: AMC416255/\$80.00	2018 POL & 2019 WAIV (8)	- n/a -	80.00
TOTAL:					\$80.00

PAYMENT INFORMATION			
NOTE: Items will appear on credit card statement as "Bureau of Land Mgmt CO".			
1	AMOUNT:	80.00	POSTMARKED: N/A
	TYPE:	CREDIT CARD	RECEIVED: 07/19/2018
	NAME:	GLASSER, ELLIOTT 6060 E THOMAS RD SCOTTSDALE AZ 85251-7508 US	
	CARD NO:	XXXXXXXXXXXX1817	AUTH CODE: 086897
	NAME ON CARD:	ELLIOTT J GLASSER	
	SIGNATURE:		

REMARKS

This receipt was generated by the automated BLM Collections and Billing System and is a paper representation of a portion of the official electronic record contained therein.

UNITED STATES
DEPARTMENT OF THE INTERIOR
BUREAU OF LAND MANAGEMENT

114

ERG

416255
405013
407978

MAINTENANCE FEE WAIVER CERTIFICATION

FORM APPROVED
OMB NO. 1004-0114
Expires: October 31, 2016

SEE INSTRUCTIONS ON PAGE 2

- This small miner waiver is filed for the assessment year beginning on September 1, 2017 and ending on September 1, 2018.
- The undersigned and all related parties owned ten or fewer mining claims, mill, or tunnel sites located and maintained on Federal lands in the United States of America on September 1, 2017. (2017)
- The undersigned have performed the assessment work required by law for each mining claim listed prior to filing this waiver and understand that by filing this form, the undersigned must file an affidavit of assessment work with the Bureau of Land Management (BLM) by the December 30th following the filing of this waiver.
- The undersigned understand that if the assessment work obligation has not yet come due under 30 U.S.C. 28 (for those claims in their first assessment year only), a notice of intent to hold reciting this condition must be recorded by the December 30th following the filing of this waiver.
- The undersigned understand that mill and tunnel sites may also be listed on this waiver and be waived from payment of the maintenance fee, and that a notice of intent to hold for these sites is required to be filed with the BLM by the December 30th following the filing of this waiver.
- The undersigned understand and acknowledge that pursuant to 43 U.S.C. 1212 and 18 U.S.C. 1001, the filing or recording of a false, fictitious, or fraudulent document with the BLM may result in a fine of up to \$250,000, a prison term not to exceed five years, or both.
- The mining claims, mill or tunnel sites for which this waiver from payment of the maintenance fees is requested are:

CLAIM OR SITE NAME	BLM RECORDATION SERIAL NUMBER
1. PANAMINT I	416 255
2. PANAMINT II	416 256
3. PANAMINT III	416 257
4. PANAMINT IV	405 017
5. Wildcat	405 013
6. PANAMINT V	407 978
7. PANAMINT VI	407 979
8. PANAMINT VII	407 980
9.	
10.	

The owner(s) (claimants) of the above mining claims and sites are:

ELLIOTT GLASSER
SIGNATURE NOTARIZED
ON 10/6/17

(Owner's Name - Please Print)
6060 E. THOMAS RD
(Owner's Mailing Address)

(Owner's Signature)
SCOTTSDALE AZ 85251
(City) (State) (Zip Code)

(Owner's Name - Please Print)

(Owner's Mailing Address)

(Owner's Signature)

(City) (State) (Zip Code)

(Owner's Name - Please Print)

(Owner's Mailing Address)

(Owner's Signature)
PHOENIX, ARIZONA
2017 AUG - 2 A 9:51
(City) (State) (Zip Code)

(Owner's Name - Please Print)
BY: [Signature]
(Owner's Mailing Address)

(Owner's Signature)
RECEIVED
BLM AZ STATE OFFICE
(City) (State) (Zip Code)

NW
PR

(Owner's Name - Please Print)	(Owner's Signature)
(Owner's Mailing Address)	(City) (State) (Zip Code)

(Owner's Name - Please Print)	(Owner's Signature)
(Owner's Mailing Address)	(City) (State) (Zip Code)

(Owner's Name - Please Print)	(Owner's Signature)
(Owner's Mailing Address)	(City) (State) (Zip Code)

(Owner's Name - Please Print)	(Owner's Signature)
(Owner's Mailing Address)	(City) (State) (Zip Code)

18 U.S.C. 1001 and 43 U.S.C. 1212 make it a crime for any person knowingly and willfully to make to any department or agency of the United States any false, fictitious or fraudulent statements or representations as to any matter within its jurisdiction.

INSTRUCTIONS

1. This certification is made under the provisions of 43 U.S.C. § 1744 and 30 U.S.C. §28-28k and the regulations thereunder (43 CFR Part 3830).
2. The claimant(s) must fill in the dates in paragraph 1 for the beginning and ending of the assessment year for which this waiver is sought.
3. The claimant(s) must fill in the date in paragraph 2 for the beginning of the assessment year for which this waiver is sought.
4. All claim and site names and BLM serial numbers must be listed for the mining claims, mill sites, and tunnel sites for which the waiver is sought.
5. All owners of the mining claims, mill sites, and tunnel sites and their addresses must be given.
6. This waiver form must be signed by all the claimants or their designated agent, in original form. If an agent is designated, a notarized designation of agent, signed by all of the claimants with proper address given, must be submitted with this waiver.
7. This form must be filed no later than September 1st for the upcoming assessment year in the BLM State Office where the mining claims or sites are recorded, or the waiver cannot be granted by the BLM. (Example: To obtain a waiver for the assessment year 2012, which begins on September 1, 2011, you must qualify for and file for a waiver no later than September 1, 2011, in the proper BLM State Office.)
8. For all mining claims which require assessment work, you must record an affidavit of labor on or before the December 30th immediately following the filing of this waiver. For all other mining claims or sites waived, you must record a notice of intent to hold on or before the December 30th immediately following the filing of this waiver.
9. Mill and tunnel sites may also be listed on this waiver and be waived from payment of the maintenance fee. A notice of intent to hold for these sites is required to be filed by the December 30th following the filing of this waiver.

RECEIVED
 BLM AZ STATE OFFICE
 2011 AUG - 2
 FOR OFFICIAL USE ONLY
 PHOTOGRAPHY ARIZONA

When Recorded Return Document to:

ELLIOTT GLASSER
6060 E Thomas Road
Scottsdale, AZ. 85251

OFFICIAL RECORDS OF
MARICOPA COUNTY RECORDER
ADRIAN FONTES
2017-0567243 08/02/17 09:23
PAPER RECORDING

Check here is this is a change of address.

Telephone: 602.620.3899

E-mail address: _____

0680515-2-2-1
har oj

416255
405013
407978


AFFIDAVIT OF PERFORMANCE OF ANNUAL WORK

1. State of Arizona, County of MARICOPA/YAVAPI ss:

2. I (Name) ELLIOTT GLASSER

3. Reside at (Address) 6060 E. THOMAS ROAD

City SCOTTSDALE County MARICOPA



State AZ Zip 85251 being duly sworn, depose and say that I am a citizen of the United States, more than eighteen years of age, and that all of the facts set forth in this affidavit, subject to the provisions and penalties of 18 U.S.C. 1001 pertaining to the filing of false, fictitious, or fraudulent statements with the United States, are true and correct according to the best of my knowledge, information and belief.


4. Owner's name and address (if not shown in Items 1-3 above). _____

5. That I am personally acquainted with the mining claim(s). The work and improvements were made by and at the expense of the owner(s) of said claim(s). Said contiguous group of claims, listed on this document, are situated in the

_____ (optional) Mining District; _____ County, Arizona.

Line No.	AMC NUMBER	CLAIM/SITE NAME	COUNTY RECORDER DATA (If available)	TWP	RNG	SEC
1	416255	PANAMINT I		8N	2E	32
2	416256	PANAMINT II		8N	2E	32
3	416257	PANAMINT III		8N	2E	31
4	405017	PANAMINT IV		8N	2E	32
5	405013	Wildcat		8N	2E	32
6	407978	PANAMINT V		8N	2E	32

Form: MCF108
Revised July 2014
Page 1 of 2



BLM
Date
Stamp

RECEIVED
BLM AZ STATE OFFICE
PHOENIX, ARIZONA
2017 AUG - 2 A 9:50

7	407979	PANAMINT VI		8N	2E	32
8	407980	PANAMINT VII		8N	2E	31
9						
10						

6. That between the dates starting at 12 o'clock noon on September 1, 20 16 and ending at 12 o'clock noon on September 1, 20 17 at least \$ 1500.00 dollars worth of work and improvements were done and performed upon said claim(s) or upon one or more of a contiguous group of claims for the benefit of all, wholly or partly outside of a contiguous group of claims for the benefit of all, not including the location work.


7. That the following persons were employed to perform the work and improvements described herein: Wolf
GLASSER, DAVID HOLWERDA, JAMIE SPENCE

8. That the work and improvements performed were: SUICED PLACER HEAD FOR GOLD.
CONCENTRATES PANNED-EVALUATED EACH. PAINTED CLAIM
MARKERS, GENERAL CLEAN-UP OF CLAIMS. (TRASH, GADS, ETC.)

9. Dated: 8/1/2017 Signature: [Signature]

SUBSCRIBED AND SWORN TO before me, a Notary Public, this 1 day of August 2017

By: [Signature]
Notary Public [Signature]


 COREY BIER
 Notary Public - Arizona
 Maricopa County
 My Comm. Expires Dec 12, 2017

My Commission Expires 12-12-2017

Bureau of Land Management
Arizona State Office
www.blm.gov/az

No. of Claims: 3 x \$10 = 30.00
 Check No.: CC Init. EB
 Receipt No.: 3917569
 For BLM Use Only

Form: MCF108
Revised July 2014
Page 2 of 2

OFFICIAL RECORDS OF
MARICOPA COUNTY RECORDER
ADRIAN FONTES
2017-0567244 08/02/17 09:23
PAPER RECORDING

When recorded mail to:

Name: _____

Address: _____

City/State/Zip: _____

0680515-3-2-2
har oj

Area reserved for county recorder

CAPTION HEADING:

DO NOT REMOVE

This is part of the official document

NOTICES

The Privacy Act and 43 CFR 2.48(d) require that you be furnished the following information in connection with the information requested by this form.

AUTHORITY: 30 U.S.C. 28f and 43 CFR part 3835 permit collection of the information requested by this form.

PRINCIPAL PURPOSE: The BLM will use the information you provide to verify that the owner(s) (claimants(s)) of a mining claim has/have complied with 30 U.S.C. 28f and 43 CFR part 3835 and is/are entitled to perform assessment work in lieu of paying the maintenance fee for the mining claims listed on this form.

ROUTINE USES: The BLM will only disclose this information in accordance with the provisions at 43 CFR 2.56(b) and (c).

EFFECT OF NOT PROVIDING INFORMATION: Disclosure of the requested information is required by 30 U.S.C. 28f and 43 CFR part 3835 for those claimants qualified to request the small miner waiver allowed. Failure to submit all the requested information or to complete this form will delay the BLM's processing of the form and may preclude the BLM's acceptance of the maintenance fee waiver request, which may result in forfeiture of the mining claim or site by the claimant.

The Paperwork Reduction Act requires us to inform you that:

The BLM collects this information to determine whether or not you are qualified for waiver of maintenance fees.

Submission of the requested information is necessary to obtain or retain a benefit.

You do not have to respond to this or any other Federal agency-sponsored information collection unless it displays a currently valid OMB control number.

BURDEN HOURS STATEMENT: Public reporting burden for this form is estimated to average 20 minutes per response, including the time for reviewing instructions, gathering and maintaining data, and completing and reviewing the form. You may submit comments regarding the burden estimate or any other aspect of this form to: U.S. Department of the Interior, Bureau of Land Management (1004-0114), Bureau Information Collection Clearance Officer (WO-630), Mail Stop 401 LS, 1849 C St., N.W., Washington, D.C. 20240.

RECEIVED
BLM AZ STATE OFFICE
2017 AUG - 2 A 9: 51
PHOENIX, ARIZONA

United States Department of the Interior
Bureau of Land Management
 DIV OF LANDS, MINRLS & ENERGY
 ONE N CENTRAL AVE
 PHOENIX, AZ 85004 -4427
 Phone: 602-417-9200

Receipt

No: 3917569

Transaction #: 4027032	
Date of Transaction: 08/02/2017	
CUSTOMER:	
ELLIOTT GLASSER 6060 E THOMAS RD SCOTTSDALE, AZ 85251-7508 US	

LINE #	QTY	DESCRIPTION	REMARKS	UNIT PRICE	TOTAL
1	1.00	LOCATABLE MINERALS / MINING CLAIMS- NOT NEW-UNADJUD, ONE AUTH NO. ONLY / MINING CLAIM MONEY RECEIVED CASES: AMC416255/\$80.00	2017 POL & 2018 WAIV (8)	- n/a -	80.00
TOTAL:					\$80.00

PAYMENT INFORMATION			
NOTE: Items will appear on credit card statement as "Bureau of Land Mgmt CO".			
1	AMOUNT:	80.00	POSTMARKED: N/A
	TYPE:	CREDIT CARD	RECEIVED: 08/02/2017
	NAME:	GLASSER, ELLIOTT 6060 E THOMAS RD SCOTTSDALE AZ 85251-7508 US	
	CARD NO:	XXXXXXXXXXXX1817	AUTH CODE: 048687
	NAME ON CARD:	ELLIOTT J GLASSER	
	EXPIRES:	06/2021	
	SIGNATURE:		

REMARKS

This receipt was generated by the automated BLM Collections and Billing System and is a paper representation of a portion of the official electronic record contained therein.

When Recorded Return Document to:

ELLIOTT GLASSER
6060 E Thomas Road
SCOTTSDALE, AZ. 85251

OFFICIAL RECORDS OF
MARICOPA COUNTY RECORDER
ADRIAN FONTES
2017-0567243 08/02/17 09:23
PAPER RECORDING

Check here is this is a change of address.

Telephone: 602.620.3999

E-mail address: _____

0680515-2-2-1
har oj

416255
405013
407978

AFFIDAVIT OF PERFORMANCE OF ANNUAL WORK

1. State of Arizona, County of MARICOPA/YAVAPI ss:

2. I (Name) ELLIOTT GLASSER

3. Reside at (Address) 6060 E. THOMAS ROAD

City SCOTTSDALE County MARICOPA

RECEIVED
BLM AZ STATE OFFICE
2017 AUG - 2 A 9:50
PHOENIX, ARIZONA
BLM
Date
Stamp

State AZ Zip 85251 being duly sworn, depose and say that I am a citizen of the United States, more than eighteen years of age, and that all of the facts set forth in this affidavit, subject to the provisions and penalties of 18 U.S.C. 1001 pertaining to the filing of false, fictitious, or fraudulent statements with the United States, are true and correct according to the best of my knowledge, information and belief.

4. Owner's name and address (If not shown in Items 1-3 above). _____

5. That I am personally acquainted with the mining claim(s). The work and improvements were made by and at the expense of the owner(s) of said claim(s). Said contiguous group of claims, listed on this document, are situated in the

_____ (optional) Mining District; _____ County, Arizona.

Line No.	AMG NUMBER	CLAIM/SITE NAME	COUNTY RECORDER DATA (If available)	TWP	RNG	SEC
1	416255	PANAMINT I		8N	2E	32
2	416256	PANAMINT II		8N	2E	32
3	416257	PANAMINT III		8N	2E	31
4	405017	PANAMINT IV		8N	2E	32
5	405013	Wildcat		8N	2E	32
6	407978	PANAMINT V		8N	2E	32

Form: MCF108
Revised July 2014
Page 1 of 2

ENTERED
AUG 03 2017
BY: RAM

OFFICIAL RECORDS OF
MARICOPA COUNTY RECORDER
ADRIAN FONTES
2017-0567244 08/02/17 09:23
PAPER RECORDING

When recorded mail to:

Name: _____

Address: _____

City/State/Zip: _____

0680515-3-2-2
har oj

Area reserved for county recorder

CAPTION HEADING:

DO NOT REMOVE

This is part of the official document

NOTICES

The Privacy Act and 43 CFR 2.48(d) require that you be furnished the following information in connection with the information requested by this form.

AUTHORITY: 30 U.S.C. 28f and 43 CFR part 3835 permit collection of the information requested by this form.

PRINCIPAL PURPOSE: The BLM will use the information you provide to verify that the owner(s) (claimants(s)) of a mining claim has/have complied with 30 U.S.C. 28f and 43 CFR part 3835 and is/are entitled to perform assessment work in lieu of paying the maintenance fee for the mining claims listed on this form.

ROUTINE USES: The BLM will only disclose this information in accordance with the provisions at 43 CFR 2.56(b) and (c).

EFFECT OF NOT PROVIDING INFORMATION: Disclosure of the requested information is required by 30 U.S.C. 28f and 43 CFR part 3835 for those claimants qualified to request the small miner waiver allowed. Failure to submit all the requested information or to complete this form will delay the BLM's processing of the form and may preclude the BLM's acceptance of the maintenance fee waiver request, which may result in forfeiture of the mining claim or site by the claimant.

The Paperwork Reduction Act requires us to inform you that:

The BLM collects this information to determine whether or not you are qualified for waiver of maintenance fees.

Submission of the requested information is necessary to obtain or retain a benefit.

You do not have to respond to this or any other Federal agency-sponsored information collection unless it displays a currently valid OMB control number.

BURDEN HOURS STATEMENT: Public reporting burden for this form is estimated to average 20 minutes per response, including the time for reviewing instructions, gathering and maintaining data, and completing and reviewing the form. You may submit comments regarding the burden estimate or any other aspect of this form to: U.S. Department of the Interior, Bureau of Land Management (1004-0114), Bureau Information Collection Clearance Officer (WO-630), Mail Stop 401 LS, 1849 C St., N.W., Washington, D.C. 20240.

RECEIVED
BLM AZ STATE OFFICE
2011 AUG - 2 A 9: 51
PHOENIX, ARIZONA

**United States Department of the Interior
Bureau of Land Management**
DIV OF LANDS, MINRLS & ENERGY
ONE N CENTRAL AVE
PHOENIX, AZ 85004 -4427
Phone: 602-417-9200

Receipt

No: 3917569

Transaction #: 4027032	
Date of Transaction: 08/02/2017	
CUSTOMER:	
ELLIOTT GLASSER 6060 E THOMAS RD SCOTTSDALE, AZ 85251-7508 US	

LINE #	QTY	DESCRIPTION	REMARKS	UNIT PRICE	TOTAL
1	1.00	LOCATABLE MINERALS / MINING CLAIMS- NOT NEW-UNADJUD, ONE AUTH NO. ONLY / MINING CLAIM MONEY RECEIVED CASES: AMC416255/\$80.00	2017 POL & 2018 WAIV (8)	- n/a -	80.00
TOTAL:					\$80.00

PAYMENT INFORMATION			
NOTE: Items will appear on credit card statement as "Bureau of Land Mgmt CO".			
1	AMOUNT:	80.00	POSTMARKED: N/A
	TYPE:	CREDIT CARD	RECEIVED: 08/02/2017
	NAME:	GLASSER, ELLIOTT 6060 E THOMAS RD SCOTTSDALE AZ 85251-7508 US	
	CARD NO:	XXXXXXXXXXXX1817	AUTH CODE: 048687
	NAME ON CARD:	ELLIOTT J GLASSER	
	EXPIRES:	06/2021	
	SIGNATURE:		

REMARKS

This receipt was generated by the automated BLM Collections and Billing System and is a paper representation of a portion of the official electronic record contained therein.

UNITED STATES
DEPARTMENT OF THE INTERIOR
BUREAU OF LAND MANAGEMENT
MAINTENANCE FEE WAIVER CERTIFICATION

90

416255
405013
407978

FORM APPROVED
OMB NO. 1004-0114
Expires: October 31, 2016


SEE INSTRUCTIONS ON PAGE 2

- This small miner waiver is filed for the assessment year beginning on September 1, 2016 and ending on September 1, 2017.
- The undersigned and all related parties owned ten or fewer mining claims, mill, or tunnel sites located and maintained on Federal lands in the United States of America on September 1, 2016.
- The undersigned have performed the assessment work required by law for each mining claim listed prior to filing this waiver and understand that by filing this form, the undersigned must file an affidavit of assessment work with the Bureau of Land Management (BLM) by the December 30th following the filing of this waiver.
- The undersigned understand that if the assessment work obligation has not yet come due under 30 U.S.C. 28 (for those claims in their first assessment year only), a notice of intent to hold reciting this condition must be recorded by the December 30th following the filing of this waiver.
- The undersigned understand that mill and tunnel sites may also be listed on this waiver and be waived from payment of the maintenance fee, and that a notice of intent to hold for these sites is required to be filed with the BLM by the December 30th following the filing of this waiver.
- The undersigned understand and acknowledge that pursuant to 43 U.S.C. 1212 and 18 U.S.C. 1001, the filing or recording of a false, fictitious, or fraudulent document with the BLM may result in a fine of up to \$250,000, a prison term not to exceed five years, or both.
- The mining claims, mill or tunnel sites for which this waiver from payment of the maintenance fees is requested are:

CLAIM OR SITE NAME	BLM RECORDATION SERIAL NUMBER
1. PANAMINT I ✓	416255
2. PANAMINT II	416256
3. PANAMINT III	416257
4. PANAMINT IV	405017
5. Wildcat	405013
6. PANAMINT V	407978
7. PANAMINT VI	407979
8. PANAMINT VII	407980
9.	
10.	

The owner(s) (claimants) of the above mining claims and sites are:

ELLIOTT GLASSER
(Owner's Name - Please Print)
6060 E. Thomas Rd.
(Owner's Mailing Address)


(Owner's Signature)
Scottsdale AZ 85251
(City) (State) (Zip Code)

(Owner's Name - Please Print)

(Owner's Mailing Address)

(Owner's Signature)

(City) (State) (Zip Code)

(Owner's Name - Please Print)


(Owner's Mailing Address)

(Owner's Signature)

(City) (State) (Zip Code)

(Owner's Name - Please Print)

(Owner's Mailing Address)

ENTERED
483
AUG 30 2016
BY:  (City) (State) (Zip Code)

JUL 12 4 09 24
BUREAU OF LAND MANAGEMENT

NW
R

(Owner's Name - Please Print)	(Owner's Signature)		
(Owner's Mailing Address)	(City)	(State)	(Zip Code)

(Owner's Name - Please Print)	(Owner's Signature)		
(Owner's Mailing Address)	(City)	(State)	(Zip Code)

(Owner's Name - Please Print)	(Owner's Signature)		
(Owner's Mailing Address)	(City)	(State)	(Zip Code)

(Owner's Name - Please Print)	(Owner's Signature)		
(Owner's Mailing Address)	(City)	(State)	(Zip Code)

18 U.S.C. 1001 and 43 U.S.C. 1212 make it a crime for any person knowingly and willfully to make to any department or agency of the United States any false, fictitious or fraudulent statements or representations as to any matter within its jurisdiction.

INSTRUCTIONS

1. This certification is made under the provisions of 43 U.S.C. § 1744 and 30 U.S.C. §28-28k and the regulations thereunder (43 CFR Part 3830).
2. The claimant(s) must fill in the dates in paragraph 1 for the beginning and ending of the assessment year for which this waiver is sought.
3. The claimant(s) must fill in the date in paragraph 2 for the beginning of the assessment year for which this waiver is sought.
4. All claim and site names and BLM serial numbers must be listed for the mining claims, mill sites, and tunnel sites for which the waiver is sought.
5. All owners of the mining claims, mill sites, and tunnel sites and their addresses must be given.
6. This waiver form must be signed by all the claimants or their designated agent, in original form. If an agent is designated, a notarized designation of agent, signed by all of the claimants with proper address given, must be submitted with this waiver.
7. This form must be filed no later than September 1st for the upcoming assessment year in the BLM State Office where the mining claims or sites are recorded, or the waiver cannot be granted by the BLM. (Example: To obtain a waiver for the assessment year 2012, which begins on September 1, 2011, you must qualify for and file for a waiver no later than September 1, 2011, in the proper BLM State Office.)
8. For all mining claims which require assessment work, you must record an affidavit of labor on or before the December 30th immediately following the filing of this waiver. For all other mining claims or sites waived, you must record a notice of intent to hold on or before the December 30th immediately following the filing of this waiver.
9. Mill and tunnel sites may also be listed on this waiver and be waived from payment of the maintenance fee. A notice of intent to hold for these sites is required to be filed by the December 30th following the filing of this waiver.

JUN 12 A 9 25
 DENVER, ARIZONA

FOR OFFICIAL USE ONLY

When Recorded Return Document to:

Elliott Glasser
6060 E. THOMAS RD
Scottsdale AZ, 85251

416255

OFFICIAL RECORDS OF
MARICOPA COUNTY RECORDER
HELEN PURCELL
2016-0486467 07/12/16 09:11
PAPER RECORDING

Check here is this is a change of address.

Telephone: 602-620-3999

E-mail address: _____

0582537-5-1-1
haroj

405013

407978


AFFIDAVIT OF PERFORMANCE OF ANNUAL WORK

1. State of Arizona, County of MARICOPA / YAVAPI ss:

2. I (Name) ELLIOTT GLASSER

3. Reside at (Address) 6060 E. THOMAS RD

City Scottsdale County MARICOPA



State AZ Zip 85251 being duly sworn, depose and say that I am a citizen of the United States, more than eighteen years of age, and that all of the facts set forth in this affidavit, subject to the provisions and penalties of 18 U.S.C. 1001 pertaining to the filing of false, fictitious, or fraudulent statements with the United States, are true and correct according to the best of my knowledge, information and belief.

4. Owner's name and address (if not shown in Items 1-3 above). _____

5. That I am personally acquainted with the mining claim(s). The work and improvements were made by and at the expense of the owner(s) of said claim(s). Said contiguous group of claims, listed on this document, are situated in the

_____ (optional) Mining District; _____ County, Arizona.

Line No.	AMC NUMBER	CLAIM/SITE NAME	COUNTY RECORDER DATA (if available)	TWP	RNG	SEC
1	416255	PANAMINT I		8N	2E	32
2	416256	PANAMINT II		8N	2E	32
3	416257	PANAMINT III		8N	2E	31
4	405017	PANAMINT IV		8N	2E	32
5	405013	Wildcat		8N	2E	32
6	407978	PANAMINT V		8N	2E	32

Form: MCF108
Revised July 2014
Page 1 of 2

ENTERED
JUL 13 2016
BY: RAM

BLM
Date
Stamp

PHOENIX, ARIZONA

2016 JUL 12 A 9:24

7	407979	PANAMINT VI		8N	2E	32
8	407980	PANAMINT VII		8N	2E	31
9						
10						

6. That between the dates starting at 12 o'clock noon on September 1, 20 15 and ending at 12 o'clock noon on September 1, 20 16 at least \$ 1500.00 dollars worth of work and improvements were done and performed upon said claim(s) or upon one or more of a contiguous group of claims for the benefit of all, wholly or partly outside of a contiguous group of claims for the benefit of all, not including the location work.

7. That the following persons were employed to perform the work and improvements described herein: D. HOLWERT
WOLF GLASSER, JAMIE SPENCE

8. That the work and improvements performed were: SLICED PACER HEAD for Gold.
CONCENTRATES, PANNED-EVALUATED EACH. Painted CLAIM
MARKERS, GENERAL CLEAN-UP OF CLAIMS. (TRASH, BUS ST.)

9. Dated: 7/8/16 Signature: [Signature]

SUBSCRIBED AND SWORN TO before me, a Notary Public, this 8 day of July 20 16

By: [Signature]
Notary Public Stephanie Searer



My Commission Expires 09/09/16

Bureau of Land Management
Arizona State Office
www.blm.gov/az

No. of Claims: 8 x \$10 = 80⁰⁰
Check No.: CARD Init. PER
Receipt No.: 3604317
For BLM Use Only

Form: MCF108
Revised July 2014
Page 2 of 2

NOTICES

The Privacy Act and 43 CFR 2.48(d) require that you be furnished the following information in connection with the information requested by this form.

AUTHORITY: 30 U.S.C. 28f and 43 CFR part 3835 permit collection of the information requested by this form.

PRINCIPAL PURPOSE: The BLM will use the information you provide to verify that the owner(s) (claimants(s)) of a mining claim has/have complied with 30 U.S.C. 28f and 43 CFR part 3835 and is/are entitled to perform assessment work in lieu of paying the maintenance fee for the mining claims listed on this form.

ROUTINE USES: The BLM will only disclose this information in accordance with the provisions at 43 CFR 2.56(b) and (c).

EFFECT OF NOT PROVIDING INFORMATION: Disclosure of the requested information is required by 30 U.S.C. 28f and 43 CFR part 3835 for those claimants qualified to request the small miner waiver allowed. Failure to submit all the requested information or to complete this form will delay the BLM's processing of the form and may preclude the BLM's acceptance of the maintenance fee waiver request, which may result in forfeiture of the mining claim or site by the claimant.

The Paperwork Reduction Act requires us to inform you that:

The BLM collects this information to determine whether or not you are qualified for waiver of maintenance fees.

Submission of the requested information is necessary to obtain or retain a benefit.

You do not have to respond to this or any other Federal agency-sponsored information collection unless it displays a currently valid OMB control number.

BURDEN HOURS STATEMENT: Public reporting burden for this form is estimated to average 20 minutes per response, including the time for reviewing instructions, gathering and maintaining data, and completing and reviewing the form. You may submit comments regarding the burden estimate or any other aspect of this form to: U.S. Department of the Interior, Bureau of Land Management (1004-0114), Bureau Information Collection Clearance Officer (WO-630), Mail Stop 401 LS, 1849 C St., N.W., Washington, D.C. 20240.

United States Department of the Interior
Bureau of Land Management
 DIV OF LANDS, MINRLS & ENERGY
 ONE N CENTRAL AVE
 PHOENIX, AZ 85004 -4427
 Phone: 602-417-9200

Receipt

No: 3604312

Transaction #: 3707735	
Date of Transaction: 07/12/2016	
CUSTOMER:	
ELLIOTT GLASSER 6060 E THOMAS RD SCOTTSDALE, AZ 85251-7508 US	

LINE #	QTY	DESCRIPTION	REMARKS	UNIT PRICE	TOTAL
1	1.00	LOCATABLE MINERALS / MINING CLAIMS-NOT NEW-UNADJUD, ONE AUTH NO. ONLY / MINING CLAIM MONEY RECEIVED CASES: AMC416255/\$80.00	2016 AFFADAVIT/2017 WAIVER/8	- n/a -	80.00
TOTAL:					\$80.00

PAYMENT INFORMATION			
NOTE: Items will appear on credit card statement as "Bureau of Land Mgmt CO".			
1	AMOUNT:	80.00	POSTMARKED: N/A
	TYPE:	CREDIT CARD	RECEIVED: 07/12/2016
	NAME:	GLASSER, ELLIOTT 6060 E THOMAS RD SCOTTSDALE AZ 85251-7508 US	
	CARD NO:	XXXXXXXXXXXX4395	AUTH CODE: 045900
	NAME ON CARD:	ELLIOTT J GLASSER	
	EXPIRES:	08/2018	
	SIGNATURE:		

REMARKS

This receipt was generated by the automated BLM Collections and Billing System and is a paper representation of a portion of the official electronic record contained therein.

UNITED STATES
DEPARTMENT OF THE INTERIOR
BUREAU OF LAND MANAGEMENT

97

TER

405013
407978

MAINTENANCE FEE WAIVER CERTIFICATION

FORM APPROVED
OMB NO. 1004-0114
Expires: October 31, 2016

416255

SEE INSTRUCTIONS ON PAGE 2

- This small miner waiver is filed for the assessment year beginning on September 1, 2015 and ending on September 1, 2016.
- The undersigned and all related parties owned ten or fewer mining claims, mill, or tunnel sites located and maintained on Federal lands in the United States of America on September 1, 2015.
- The undersigned have performed the assessment work required by law for each mining claim listed prior to filing this waiver and understand that by filing this form, the undersigned must file an affidavit of assessment work with the Bureau of Land Management (BLM) by the December 30th following the filing of this waiver.
- The undersigned understand that if the assessment work obligation has not yet come due under 30 U.S.C. 28 (for those claims in their first assessment year only), a notice of intent to hold reciting this condition must be recorded by the December 30th following the filing of this waiver.
- The undersigned understand that mill and tunnel sites may also be listed on this waiver and be waived from payment of the maintenance fee, and that a notice of intent to hold for these sites is required to be filed with the BLM by the December 30th following the filing of this waiver.
- The undersigned understand and acknowledge that pursuant to 43 U.S.C. 1212 and 18 U.S.C. 1001, the filing or recording of a false, fictitious, or fraudulent document with the BLM may result in a fine of up to \$250,000, a prison term not to exceed five years, or both.
- The mining claims, mill or tunnel sites for which this waiver from payment of the maintenance fees is requested are:

CLAIM OR SITE NAME	BLM RECORDATION SERIAL NUMBER
1. PANAMINT I	416255
2. PANAMINT II	416256
3. PANAMINT III	416257
4. PANAMINT IV	405017
5. Wildcat	405013
6. PANAMINT V	407978
7. PANAMINT VI	407979
8. PANAMINT VII	407980
9.	
10.	

The owner(s) (claimants) of the above mining claims and sites are:

Elliott Glassen

(Owner's Name - Please Print)

(Owner's Signature)

6060 E. THOMAS Rd

(Owner's Mailing Address)

Scottsdale

(City)

AZ 85251

(State)

(Zip Code)

(Owner's Name - Please Print)

(Owner's Signature)

(Owner's Mailing Address)

(City)

(State)

(Zip Code)

(Owner's Name - Please Print)

(Owner's Signature)

(Owner's Mailing Address)

(City)

(State)

(Zip Code)

(Owner's Name - Please Print)

(Owner's Signature)

(Owner's Mailing Address)

(City)

(State)

(Zip Code)

ENTERED
SEP 2 2015
BY: RE

PHOENIX, ARIZONA
2015 JUL 21 12:48
BLM AZ STATE OFFICE
RECEIVED

RE-NW 2/2

(Owner's Name - Please Print)

(Owner's Signature)

(Owner's Mailing Address)

(City)

(State)

(Zip Code)

(Owner's Name - Please Print)

(Owner's Signature)

(Owner's Mailing Address)

(City)

(State)

(Zip Code)

(Owner's Name - Please Print)

(Owner's Signature)

(Owner's Mailing Address)

(City)

(State)

(Zip Code)

(Owner's Name - Please Print)

(Owner's Signature)

(Owner's Mailing Address)

(City)

(State)

(Zip Code)

18 U.S.C. 1001 and 43 U.S.C. 1212 make it a crime for any person knowingly and willfully to make to any department or agency of the United States any false, fictitious or fraudulent statements or representations as to any matter within its jurisdiction.

INSTRUCTIONS

1. This certification is made under the provisions of 43 U.S.C. § 1744 and 30 U.S.C. §28-28k and the regulations thereunder (43 CFR Part 3830).
2. The claimant(s) must fill in the dates in paragraph 1 for the beginning and ending of the assessment year for which this waiver is sought.
3. The claimant(s) must fill in the date in paragraph 2 for the beginning of the assessment year for which this waiver is sought.
4. All claim and site names and BLM serial numbers must be listed for the mining claims, mill sites, and tunnel sites for which the waiver is sought.
5. All owners of the mining claims, mill sites, and tunnel sites and their addresses must be given.
6. This waiver form must be signed by all the claimants or their designated agent, in original form. If an agent is designated, a notarized designation of agent, signed by all of the claimants with proper address given, must be submitted with this waiver.
7. This form must be filed no later than September 1st for the upcoming assessment year in the BLM State Office where the mining claims or sites are recorded, or the waiver cannot be granted by the BLM. (Example: To obtain a waiver for the assessment year 2012, which begins on September 1, 2011, you must qualify for and file for a waiver no later than September 1, 2011, in the proper BLM State Office.)
8. For all mining claims which require assessment work, you must record an affidavit of labor on or before the December 30th immediately following the filing of this waiver. For all other mining claims or sites waived, you must record a notice of intent to hold on or before the December 30th immediately following the filing of this waiver.
9. Mill and tunnel sites may also be listed on this waiver and be waived from payment of the maintenance fee. A notice of intent to hold for these sites is required to be filed by the December 30th following the filing of this waiver.

FOR OFFICIAL USE ONLY

OFFICIAL RECORDS OF
MARICOPA COUNTY RECORDER
HELEN PURCELL
2015-0522399 07/21/15 09:48 AM
PAPER RECORDING

0573398-5-1-1
fl or esc

When recorded mail to:

Name: _____

Address: _____

City/State/Zip: _____

this area reserved for county recorder

CAPTION HEADING:

DO NOT REMOVE

This is part of the official document

RECEIVED
BLM AZ STATE OFFICE
2015 JUL 21 P 2:48
PHOENIX, ARIZONA

AFFIDAVIT OF ANNUAL ASSESSMENT WORK

416255

WHEN RECORDED, MAIL DOCUMENT TO:

NAME: ELLIOTT GLASSER

ADDRESS: 6060 E. THOMAS RD

CITY, STATE, ZIP: SCOTTSDALE, AZ
85251

FOR COUNTY RECORDER'S USE

602.620.3999

No. of Claims 8
x \$10/claim
Total due BLM \$ _____

TO ALL WHOM IT MAY CONCERN:

1. The undersigned certifies that at least \$100 per claim was expended for development, labor and improvements, or equivalent value added, as the annual assessment work for the assessment year ending September 1, 2015 for the following contiguous unpatented mining claim(s), located in the County of MARICOPA/YAVAPI, in the State of ARIZONA.

BLM Serial No.	Name of Claim	Tp	Rg	Sec	Mer	County Recordation Book and Page No.	Date
416255	PANAMINT I	8N	2E	32			
416256	PANAMINT II	8N	2E	32			
416257	PANAMINT III	8N	2E	31			
405017	PANAMINT IV	8N	2E	32		PHOENIX, ARIZONA 2015 JUL 21 P 2:48 RECEIVED BLM AZ STATE OFFICE	
405013	Wildcat	8N	2E	32			
407978	PANAMINT V	8N	2E	32			
407979	PANAMINT VI	8N	2E	32			
407980	PANAMINT VII	8N	2E	31			

Rec-33417 180

ENTERED
JUL 22 2015
BY: [Signature]

2. Type of labor and improvements (specify what was done and give the total value for that labor and improvement to show at least \$100 for each claim). If a geological, geochemical, or geophysical survey was performed, as per 30 U.S.C. 28-1, reference the title of the report of survey, give cost and date of the survey and report, and indicate it was filed with the County Recorder:

Description of Work Performed	Value of Work Performed	Date Work Was Performed
SLICED PLACER HEADS FOR GOLD CONCENTRATES.	1500.00	3.7.2015
PANNED & EVALUATED EACH.	TOTAL	3.7.2015
PAINTED CLAIM MARKERS.	40.00	3.14.2015
GENERAL CLEAN UP OF CLAIMS. (TRASH)	50.00	3.14.2015

3. Name and mailing address of each person who performed the labor and improvements:

Name (please print)

ELLIOTT GLASSER

LUIS GLASSER

DAVID HOLWERDA

Current Mailing Address (please print)

6060 E. THOMAS RD. SCOTTSDALE, AZ, 85251

6060 E. THOMAS RD. SCOTTSDALE, AZ, 85251

2934 N. SCOTTSDALE, ROAN, SCOTTSDALE, AZ, 85251

4. Name and mailing address of each person who holds and claims the subject mining claim(s) for the valuable minerals contained therein. Be sure to indicate if there is a change of address:

Name (please print)

ELLIOTT GLASSER

Current Mailing Address (please print)

6060 E. THOMAS RD. SCOTTSDALE, AZ, 85251

5. The undersigned testifies that on the date of _____, 20____, all monuments required by law were erected upon the subject claim(s), and all notices required by law were posted on the subject claim(s) or copies thereof were in place, and at said date, each corner monument bore or contained

markings sufficient to appropriately designate the corner of the claim to which it pertains and the name of the claim(s).

I hereby certify under penalty of perjury under the laws of the State of ARIZONA that the foregoing statements are true and correct:

[Signature] Date: 7.20.15
(Signature of person responsible for above statement)

Title 18 U.S.C. 1001 and 43 U.S.C. 1212 make it a crime for any person knowingly and willfully to make to any department or agency of the United States any false, fictitious or fraudulent statements or representations as to any matter within its jurisdiction.


Notary Block

SUBSCRIBED AND SWORN TO before me, this 20th day of July 2015

By: [Signature]
(Signature of Affiant)

Title: Personal Banker

My Commission Expires: 11/09/2018



INSTRUCTIONS

1. This is an optional form that may be used to satisfy the requirements for the Bureau of Land Management (BLM) under the provisions of 43 U.S.C. §1744 and 30 U.S.C. §28-28d and the regulations thereunder (43 CFR part 3835). Since local and State laws may vary, you should contact your local and State agencies where the claims are located to ensure all applicable laws and requirements are satisfied.
2. The claimant(s) must fill in the date in paragraph 1 for the applicable assessment year and the county and state where the claims are located.
3. All claim names, BLM serial numbers, legal descriptions, and original county recording information must be listed for the claims pertaining to this assessment notice.
4. The claimant(s) must complete paragraph 2 listing all labor or improvements which was performed on or did benefit the subject mining claims. The value and date of the labor or improvements must also be listed. The total amount of labor or improvements can be listed, but the total expenditure must equal at least \$100 for each claim.
5. The names and current mailing addresses of the person(s) performing the labor shall be listed in paragraph 3.
6. The name and current mailing address of each owner (claimant) of the claims shall be listed in paragraph 4. The mailing address shall be the owner's address and not the address of an agent or anyone representing the claimant. Be sure to note if there has been a change of address.
7. Paragraph 5 shall be completed to show the date it was verified that all monuments required by law were properly erected, all notices were posted, and that corners were appropriately designated for all claims listed.
8. An exact legible reproduction or duplicate (other than microfilm or other electronic media) of this affidavit or another type of affidavit of assessment work that you file or will file in the county where each claim is located, must be filed with the BLM on or before December 30 of the calendar year in which the assessment year ends. For mill or tunnel sites, a separate notice of intent to hold must be filed with the BLM on or before December 30. Requirements for filing a notice of intent to hold can be found at 43 CFR 3835.33.
9. A processing fee of \$10 for each claim listed must be remitted to the BLM along with this or any other affidavit of assessment work.

PROKX 182015
2015 JUL 21 2:08
RECEIVED
BLM AZSSA
NOTARY PUBLIC

NOTICES

THE PRIVACY ACT and 43 CFR 2.48(d) require that you be furnished with the following information in connection with the information requested by this form.

AUTHORITY: 30 U.S.C. §28-28d and 43 CFR part 3835 permit collection of the information requested by this form.

PRINCIPAL PURPOSE: The BLM will use the information you provide to document compliance with 43 U.S.C. 1744 and that assessment work has been completed in accordance with 30 U.S.C. § 28-28d and 43 CFR part 3835 in lieu of paying the maintenance fee for the mining claims listed on this form.

ROUTINE USES: The BLM will only disclose this information in accordance with the provisions at 43 CFR 2.56(b) and (c).

EFFECT OF NOT PROVIDING INFORMATION: Disclosure of the requested information is required by 30 U.S.C. § 28-28d and 43 CFR part 3835 for claimants qualified to perform assessment work in lieu of paying the maintenance fee. Failure to submit all the requested information or to complete this form will delay the BLM's processing of the form and may preclude the BLM's acceptance of the assessment work information, which may result in forfeiture of the mining claim(s) by the claimant.

THE PAPERWORK REDUCTION ACT requires us to inform you that:

Use of this form is optional. You must perform assessment if a waiver to pay the maintenance fee has been requested. This form is provided to help you attest that annual assessment work has been completed in lieu of paying the maintenance fee for your claim(s). Submission of the requested information is necessary to obtain or retain a benefit.

You do not have to respond to this or any other Federal agency-sponsored information collection unless it displays a valid OMB control number.

BURDEN HOURS STATEMENT: The estimated public reporting burden for this form is 30 minutes per response, including the time for reviewing instructions, gathering and maintaining data, and completing and reviewing the form. You may submit comments regarding the burden estimate or any other aspect of this form to: U.S. Department of the Interior, Bureau of Land Management (1004-0114), Bureau Information Collection Clearance Officer (WO-630), 1849 C Street, N.W., Room 2134LM, Washington, D.C. 20240.

United States Department of the Interior
Bureau of Land Management
 LANDS/RECREATION & PLANNING
 ONE N CENTRAL AVE
 PHOENIX, AZ 85004 -2203
 Phone: 602-417-9200

Receipt

No:

3347180

Transaction #: 3444975	
Date of Transaction: 07/21/2015	
CUSTOMER:	
ELLIOTT GLASSER 6060 E THOMAS RD SCOTTSDALE, AZ 85251-7508 US	

LINE #	QTY	DESCRIPTION	REMARKS	UNIT PRICE	TOTAL
1	1.00	LOCATABLE MINERALS / MINING CLAIMS-NOT NEW-UNADJUD, ONE AUTH NO. ONLY / MINING CLAIM MONEY RECEIVED CASES: AMC416255/\$80.00	POL_2015/8& WAIVER_2016	- n/a -	80.00
TOTAL:					\$80.00

PAYMENT INFORMATION			
NOTE: Items will appear on credit card statement as "Bureau of Land Mgmt CO".			
1	AMOUNT:	80.00	POSTMARKED: N/A
	TYPE:	CREDIT CARD	RECEIVED: 07/21/2015
	NAME:	GLASSER, ELLIOTT 6060 E THOMAS RD SCOTTSDALE AZ 85251-7508 US	
	CARD NO:	XXXXXXXXXXXX1168	AUTH CODE: 01544C
	NAME ON CARD:	ELLIOTT GLASSER	
	EXPIRES:	11/2016	
	SIGNATURE:		

REMARKS

This receipt was generated by the automated BLM Collections and Billing System and is a paper representation of a portion of the official electronic record contained therein.

RECEIVED
 BLM AZ STATE OFFICE
 2015 JUL 21 P 2:48
 PHOENIX, ARIZONA

ENTERED
JUL 22 2015
 BY: RAW

UNITED STATES
DEPARTMENT OF THE INTERIOR
BUREAU OF LAND MANAGEMENT

1563

AMC 416255
405013
407978

MAINTENANCE FEE WAIVER CERTIFICATION

FORM APPROVED
OMB NO. 1004-0114
Expires: October 31, 2016

SEE INSTRUCTIONS ON PAGE 2

- This small miner waiver is filed for the assessment year beginning on September 1, 2014 and ending on September 1, 2015.
- The undersigned and all related parties owned ten or fewer mining claims, mill, or tunnel sites located and maintained on Federal lands in the United States of America on September 1, 2015.
- The undersigned have performed the assessment work required by law for each mining claim listed prior to filing this waiver and understand that by filing this form, the undersigned must file an affidavit of assessment work with the Bureau of Land Management (BLM) by the December 30th following the filing of this waiver.
- The undersigned understand that if the assessment work obligation has not yet come due under 30 U.S.C. 28 (for those claims in their first assessment year only), a notice of intent to hold reciting this condition must be recorded by the December 30th following the filing of this waiver.
- The undersigned understand that mill and tunnel sites may also be listed on this waiver and be waived from payment of the maintenance fee, and that a notice of intent to hold for these sites is required to be filed with the BLM by the December 30th following the filing of this waiver.
- The undersigned understand and acknowledge that pursuant to 43 U.S.C. 1212 and 18 U.S.C. 1001, the filing or recording of a false, fictitious, or fraudulent document with the BLM may result in a fine of up to \$250,000, a prison term not to exceed five years, or both.
- The mining claims, mill or tunnel sites for which this waiver from payment of the maintenance fees is requested are:

CLAIM OR SITE NAME	BLM RECORDATION SERIAL NUMBER
1. Panamint I	416255
2. Panamint II	416256
3. Panamint III	416257
4. Panamint IV	405017
5. Wildcat	405013
6. Panamint V	407978
7. Panamint VI	407979
8. Panamint VII	407980
9.	
10.	

The owner(s) (claimants) of the above mining claims and sites are:

ELLIOTT GLASSER
(Owner's Name - Please Print)
6060 E. THOMAS RD
(Owner's Mailing Address)

[Signature]
(Owner's Signature)
Scottsdale AZ 85251
(City) (State) (Zip Code)

(Owner's Name - Please Print)
(Owner's Mailing Address)

(Owner's Signature)
(City) (State) (Zip Code)

(Owner's Name - Please Print)
(Owner's Mailing Address)

(Owner's Signature)
(City) (State) (Zip Code)

(Owner's Name - Please Print)
(Owner's Mailing Address)

(Owner's Signature)
(City) (State) (Zip Code)

PHOENIX, ARIZONA

2014 AUG 27 A 10:52

RECEIVED
M AZ STATE OFFICE

SEP 12 2014

BY: *[Signature]*
NW/ 9/23/2014

(Owner's Name - Please Print)	(Owner's Signature)		
(Owner's Mailing Address)	(City)	(State)	(Zip Code)
(Owner's Name - Please Print)	(Owner's Signature)		
(Owner's Mailing Address)	(City)	(State)	(Zip Code)
(Owner's Name - Please Print)	(Owner's Signature)		
(Owner's Mailing Address)	(City)	(State)	(Zip Code)
(Owner's Name - Please Print)	(Owner's Signature)		
(Owner's Mailing Address)	(City)	(State)	(Zip Code)

18 U.S.C. 1001 and 43 U.S.C. 1212 make it a crime for any person knowingly and willfully to make to any department or agency of the United States any false, fictitious or fraudulent statements or representations as to any matter within its jurisdiction.

INSTRUCTIONS

1. This certification is made under the provisions of 43 U.S.C. § 1744 and 30 U.S.C. §28-28k and the regulations thereunder (43 CFR Part 3830).
2. The claimant(s) must fill in the dates in paragraph 1 for the beginning and ending of the assessment year for which this waiver is sought.
3. The claimant(s) must fill in the date in paragraph 2 for the beginning of the assessment year for which this waiver is sought.
4. All claim and site names and BLM serial numbers must be listed for the mining claims, mill sites, and tunnel sites for which the waiver is sought.
5. All owners of the mining claims, mill sites, and tunnel sites and their addresses must be given.
6. This waiver form must be signed by all the claimants or their designated agent, in original form. If an agent is designated, a notarized designation of agent, signed by all of the claimants with proper address given, must be submitted with this waiver.
7. This form must be filed no later than September 1st for the upcoming assessment year in the BLM State Office where the mining claims or sites are recorded, or the waiver cannot be granted by the BLM. (Example: To obtain a waiver for the assessment year 2012, which begins on September 1, 2011, you must qualify for and file for a waiver no later than September 1, 2011, in the proper BLM State Office.)
8. For all mining claims which require assessment work, you must record an affidavit of labor on or before the December 30th immediately following the filing of this waiver. For all other mining claims or sites waived, you must record a notice of intent to hold on or before the December 30th immediately following the filing of this waiver.
9. Mill and tunnel sites may also be listed on this waiver and be waived from payment of the maintenance fee. A notice of intent to hold for these sites is required to be filed by the December 30th following the filing of this waiver.

RECEIVED
BLM AZ STATE OFFICE
AUG 27 10:52
FOR OFFICIAL USE ONLY
PHOENIX, ARIZONA

405013
407978
416255

When Recorded Return Document to:

Elliott GLASSER
6060 E. THOMAS Rd.
Scottsdale, ARIZONA 85251

OFFICIAL RECORDS OF
MARICOPA COUNTY RECORDER
HELEN PURCELL
2014-0567557 08/27/14 10:24 AM
PAPER RECORDING

Check here is this is a change of address.

Telephone: 602.620.3999

E-mail address: _____

0673909-2-1-1
Garcia

AFFIDAVIT OF PERFORMANCE OF ANNUAL WORK

1. State of Arizona, County of MARICOPA ss:

2. I (Name) ELLIOTT GLASSER

3. Reside at (Address) 6060 E. THOMAS Rd.

City Scottsdale County MARICOPA

RECEIVED
MARICOPA COUNTY RECORDER
PHOENIX, ARIZONA
2014 AUG 27 A 10:52

State Arizona Zip 85251 being duly sworn, depose and say that I am a citizen of the United States, more than eighteen years of age, and that all of the facts set forth in this affidavit, subject to the provisions and penalties of 18 U.S.C. 1001 pertaining to the filing of false, fictitious, or fraudulent statements with the United States, are true and correct according to the best of my knowledge, information and belief.

4. Owner's name and address (If not shown in Items 1-3 above). _____

5. That I am personally acquainted with the mining claim(s). The work and improvements were made by and at the expense of the owner(s) of said claim(s). Said contiguous group of claims, listed on this document, are situated in the

(optional) Mining District: MARICOPA & YAVAPI County, 5 Arizona.

Line No.	AMC NUMBER	CLAIM/SITE NAME	COUNTY RECORDER DATA (If available)	TWP	RNG	SEC
1	416255	PANAMINT I		8N	2E	32
2	416256	PANAMINT II		8N	2E	32
3	416257	PANAMINT III		8N	2E	31
4	405017	PANAMINT IV		8N	2E	32
5	405013	Wildcat		8N	2E	32
6	407978	PANAMINT V		8N	2E	32

AUG 28 2014
RAM

RECEIVED
 MARICOPA STATE OFFICE
 PHOENIX, ARIZONA
 2014 AUG 27 A 10:52
 BLM
 Date
 Stamp

7	407979	PANAMINT VI	8N	52
8	407980	PANAMINT VII	8N	31
9				
10				

6. That between the dates starting at 12 o'clock noon on September 1, 20 13 and ending at 12 o'clock noon on September 1, 20 14 at least \$ 1500.00 dollars worth of work and improvements were done and performed upon said claim(s) or upon one or more of a contiguous group of claims for the benefit of all, wholly or partly outside of a contiguous group of claims for the benefit of all, not including the location work.


7. That the following persons were employed to perform the work and improvements described herein: W. GLASSER, E. GLASSER, D. Holwerda

8. That the work and improvements performed were: SLICED PLACEK HEADS FOR GOLD CONCENTRATES, PACKED & EVALUATED EACH TEST FOR GOLD AMOUNT. GENERAL CLEANUP OF AREA.

9. Dated: 7-18-14 Signature: [Signature]

SUBSCRIBED AND SWORN TO before me, a Notary Public, this 18 day of July 2014


By: [Signature]
 Notary Public Lynne Russell
 My Commission Expires 9-18-17



Bureau of Land Management
 Arizona State Office
www.az.blm.gov

No. of Claims: 8 x \$10 = 80.00
 Check No.: CC Init. [Signature]
 Receipt No.: 318823
 For BLM Use Only

United States Department of the Interior
Bureau of Land Management
 LANDS/RECREATION & PLANNING
 ONE N CENTRAL AVE
 PHOENIX, AZ 85004 -2203
 Phone: 602-417-9200



Receipt

No: 3113823

Transaction #: 3205552	
Date of Transaction: 08/27/2014	
CUSTOMER:	
ELLIOTT GLASSER 6060 E THOMAS RD SCOTTSDALE, AZ 85251-7508 US	

LINE #	QTY	DESCRIPTION	REMARKS	UNIT PRICE	TOTAL
1	1.00	LOCATABLE MINERALS / MINING CLAIMS- NOT NEW-UNADJUD, ONE AUTH NO. ONLY / MINING CLAIM MONEY RECEIVED CASES: AMC416255/\$80.00	2015 WAIV & 2014 POL (8)	- n/a -	80.00
TOTAL:					\$80.00

PAYMENT INFORMATION			
NOTE: Items will appear on credit card statement as "Bureau of Land Mgmt CO".			
1	AMOUNT:	80.00	POSTMARKED: N/A
	TYPE:	CREDIT CARD	RECEIVED: 08/27/2014
	NAME:	GLASSER, ELLIOTT 6060 E THOMAS RD SCOTTSDALE AZ 85251-7508 US	
	CARD NO:	XXXXXXXXXXXX2186	AUTH CODE: 00701G
	NAME ON CARD:	ELLIOTT GLASSER	
	EXPIRES:	04/2017	
	SIGNATURE:		

REMARKS

This receipt was generated by the automated BLM Collections and Billing System and is a paper representation of a portion of the official electronic record contained therein.

UNITED STATES
DEPARTMENT OF THE INTERIOR
BUREAU OF LAND MANAGEMENT

416255
405013

FORM APPROVED
OMB NO. 1004-0114
Expires: August 31, 2013

MAINTENANCE FEE WAIVER CERTIFICATION

78

407978

SEE INSTRUCTIONS ON PAGE 2

1. This small miner waiver is filed for the assessment year beginning on September 1, 2013 and ending on September 1, 2014.
2. The undersigned and all related parties owned ten or fewer mining claims, mill, or tunnel sites located and maintained on Federal lands in the United States of America on September 1, 2013.
3. The undersigned have performed the assessment work required by law for each mining claim listed prior to filing this waiver and understand that by filing this form, an affidavit of assessment work must be recorded by the December 30th following the filing of this waiver.
4. The undersigned understand that if the assessment work obligation has not yet come due under 30 U.S.C. 28 (for those claims in their first assessment year only), a notice of intent to hold reciting this condition must be recorded by the December 30th following the filing of this waiver.
5. The undersigned understand that mill and tunnel sites may also be listed upon this waiver and be waived from payment of the maintenance fee, and that a notice of intent to hold for these sites is required to be recorded by the December 30th immediately following the filing of this waiver.
6. The undersigned understand and acknowledge that pursuant to 43 U.S.C. 1212 and 18 U.S.C. 1001, the filing or recording of a false, fictitious, or fraudulent document with the Bureau of Land Management may result in a fine of up to \$250,000, a prison term not to exceed five years, or both.
7. The mining claims, mill or tunnel sites for which this waiver from payment of the maintenance fees is requested are:

CLAIM OR SITE NAME	BLM RECORDATION SERIAL NUMBER
1. PANAMINT I	416 255
2. PANAMINT II	416 256
3. PANAMINT III	416 257
4. PANAMINT IV	405017
5. Wildcat	405013
6. PANAMINT V	407978
7. PANAMINT VI	407979
8. PANAMINT VII	407980
9.	
10.	

The owner(s) (claimants) of the above mining claims and sites are:

ELLIOTT GLASSER
(Owner's Name - Please Print)

[Signature]
(Owner's Signature)

6060 E. THOMAS Rd.
(Street or P.O. Box)

Scottsdale, AZ 85251
(City) (State) (Zip Code)

(Owner's Name - Please Print)

(Owner's Signature)

(Street or P.O. Box)


(City) (State) (Zip Code)

(Owner's Name - Please Print)

(Owner's Signature)

(Street or P.O. Box)

(City) (State) (Zip Code)



8/50

(Owner's Name - Please Print)

(Owner's Signature)

(Street or P.O. Box)

(City)

(State)

(Zip Code)

(Owner's Name - Please Print)

(Owner's Signature)

(Street or P.O. Box)

(City)

(State)

(Zip Code)

(Owner's Name - Please Print)

(Owner's Signature)

(Street or P.O. Box)

(City)

(State)

(Zip Code)

(Owner's Name - Please Print)

(Owner's Signature)

(Street or P.O. Box)

(City)

(State)

(Zip Code)

Title 18 U.S.C. Section 1001 and Title 43 U.S.C. Section 1212 makes it a crime for any person knowingly and willfully to make to any department or agency of the United States any false, fictitious or fraudulent statements or representations as to any matter within its jurisdiction.

INSTRUCTIONS

1. This certification is made under the provisions of §1744 of Title 43 and § 28-28k of Title 30 of the United States Code; and the regulations thereunder (43 CFR Part 3830).
2. The claimant(s) must fill in the dates in paragraph 1 for the beginning and ending of the assessment year for which this waiver is sought.
3. The claimant(s) must fill in the date in paragraph 2 for the beginning of the assessment year for which this waiver is sought.
4. All claim and site names and Bureau of Land Management (BLM) serial numbers must be listed for the mining claims, mill sites, and tunnel sites for which the waiver is sought.
5. All owners of the mining claims, mill sites, and tunnel sites and their addresses must be given.
6. This waiver form must be signed by all the claimants or their designated agent, in original form. If an agent is designated, a notarized designation of agent, signed by all of the claimants with proper address given, must be submitted with this waiver.
7. This form must be filed no later than September 1st for the upcoming assessment year in the BLM State Office where the mining claims or sites are recorded, or the waiver cannot be granted by the BLM. (Example: To obtain a waiver for the assessment year 2012, which begins on September 1, 2011, you must qualify for and file for a waiver no later than September 1, 2011, in the proper BLM State Office.)
8. For all mining claims which require assessment work, you must record an affidavit of labor on or before the December 30th immediately following the filing of this waiver. For all other mining claims or sites waived, you must record a notice of intent to hold on or before the December 30th immediately following the filing of this waiver.
9. Mill and tunnel sites may also be listed upon this waiver and be waived from payment of the maintenance fee. A notice of intent to hold for these sites is required to be filed by the December 30th following the filing of this waiver.

PHOENIX, ARIZONA
2013 JUL 11 11:04
RECEIVED
BLM STATE OFFICE

FOR OFFICIAL USE ONLY

When Recorded Return Document to:

ELLIOT GLASSER
6060 E. Thomas Rd.
Scottsdale, AZ. 85251

AMC 405013
407978
416255

Check here if this is a change of address.

Telephone: 602.620.3999

E-mail address: E.GLASSER@COX.NET

AFFIDAVIT OF PERFORMANCE OF ANNUAL WORK

1. State of Arizona, County of MARICOPA YAVAPI ss:

2. I (Name) ELLIOT GLASSER

3. Reside at (Address) 6060 E. Thomas Rd.

RECEIVED
BLM AZ STATE OFFICE
2013 JUL 11 A 11:05
PHOENIX, ARIZONA
BLM
Date
Stamp

City Scottsdale County MARICOPA

State AZ Zip 85251 being duly sworn, depose and say that I am a citizen of the United States, more than eighteen years of age, and that all of the facts set forth in this affidavit, subject to the provisions and penalties of 18 U.S.C. 1001 pertaining to the filing of false, fictitious, or fraudulent statements with the United States, are true and correct according to the best of my knowledge, information and belief.

4. Owner's name and address (If not shown in Items 1-3 above).

5. That I am personally acquainted with the mining claim(s). The work and improvements were made by and at the expense of the owner(s) of said claim(s). Said contiguous group of claims, listed on this document, are situated in the

(optional) Mining District; MARICOPA + YAVAPI County, Arizona.

Line No.	AMC NUMBER	CLAIM/SITE NAME	COUNTY RECORDER DATA (If available)	TWP	RNG	SEC
1	416255	PANAMINT I		8N	2E	32
2	416256	PANAMINT II		8N	2E	32
3	416257	PANAMINT III		8N	2E	31
4	405017	PANAMINT IV		8N	2E	32
5	405013	Wildcat		8N	2E	32
6	407978	PANAMINT V		8N	2E	32

Form: MCF108
Revised Jan. 2006
Page 1 of 2

ENTERED
AUG 26 2013
BY: AT

AFFIDAVIT OF PERFORMANCE OF ANNUAL WORK - page 2

BLM
Date
Stamp

RECEIVED
BLM AZ STATE OFFICE
2013 JUL 11 A 11:05
PHOENIX, ARIZONA

7	407979	PANAMINT VI	8N	2E	32
8	407980	PANAMINT VII	8N	2E	31
9					
10					

6. That between the dates starting at 12 o'clock noon on September 1, 20 12 and ending at 12 o'clock noon on September 1, 20 13 at least \$ 1500.00 dollars worth of work and improvements were done and performed upon said claim(s) or upon one or more of a contiguous group of claims for the benefit of all, wholly or partly outside of a contiguous group of claims for the benefit of all, not including the location work.

7. That the following persons were employed to perform the work and improvements described herein: _____

W. GLASSER, D. Holwerda, E. GLASSER

8. That the work and improvements performed were: SLICED PLACER HEADS FOR GOLD CONCENTRATES, PANNED & EVALUATED EACH. TEST FOR GOLD AMOUNT & GENERAL CLEAN-UP OF AREA.


9. Dated: 6.24.13 Signature: _____

SUBSCRIBED AND SWORN TO before me, a Notary Public, this 25 day of JUNE 20 13

By: Elliott Glasser

Notary Public: _____

My Commission Expires 3/29/14



Bureau of Land Management
Arizona State Office
www.az.blm.gov

No. of Claims: 8 x \$10 = 80
 Check No.: CC Init. SC
 Receipt No.: 2830242
 For BLM Use Only

Form: MCF108
Revised Jan. 2006
Page 2 of 2

United States Department of the Interior
Bureau of Land Management
 LANDS/RECREATION & PLANNING
 ONE N CENTRAL AVE
 PHOENIX, AZ 85004 -2203
 Phone: 602-417-9200

Receipt

No: 2830242

Transaction #: 2915674	
Date of Transaction: 07/11/2013	
CUSTOMER:	
ELLIOTT GLASSER 6060 E THOMAS RD SCOTTSDALE, AZ 85251-7508 US	

LINE #	QTY	DESCRIPTION	REMARKS	UNIT PRICE	TOTAL
1	1.00	LOCATABLE MINERALS / MINING CLAIMS- NOT NEW-UNADJUD, ONE AUTH NO. ONLY / MINING CLAIM MONEY RECEIVED CASES: AMC416255/\$80.00	POL & WAIVER (8)	- n/a -	80.00
TOTAL:					\$80.00

PAYMENT INFORMATION			
NOTE: Items will appear on credit card statement as "Bureau of Land Mgmt CO".			
1	AMOUNT:	80.00	POSTMARKED: N/A
	TYPE:	CREDIT CARD	RECEIVED: 07/11/2013
	NAME:	GLASSER, ELLIOTT 6060 E THOMAS RD SCOTTSDALE AZ 85251-7508 US	
	CARD NO:	XXXXXXXXXXXX4373	AUTH CODE: 091988
	NAME ON CARD:	ELLIOTT J GLASSER	
	EXPIRES:	05/2015	
	SIGNATURE:		

REMARKS

This receipt was generated by the automated BLM Collections and Billing System and is a paper representation of a portion of the official electronic record contained therein.

UNITED STATES
DEPARTMENT OF THE INTERIOR
BUREAU OF LAND MANAGEMENT

MAINTENANCE FEE WAIVER CERTIFICATION

Amc 405013

407978

FORM APPROVED

OMB NO. 1004-0114

Expires: August 31, 2013

(60)

EG

Amc 416255

SEE INSTRUCTIONS ON PAGE 2

1. This small miner waiver is filed for the assessment year beginning on September 1, 2012 and ending on September 1, 2013.
2. The undersigned and all related parties owned ten or fewer mining claims, mill, or tunnel sites located and maintained on Federal lands in the United States of America on September 1, 2012.
3. The undersigned have performed the assessment work required by law for each mining claim listed prior to filing this waiver and understand that by filing this form, an affidavit of assessment work must be recorded by the December 30th following the filing of this waiver.
4. The undersigned understand that if the assessment work obligation has not yet come due under 30 U.S.C. 28 (for those claims in their first assessment year only), a notice of intent to hold reciting this condition must be recorded by the December 30th following the filing of this waiver.
5. The undersigned understand that mill and tunnel sites may also be listed upon this waiver and be waived from payment of the maintenance fee, and that a notice of intent to hold for these sites is required to be recorded by the December 30th immediately following the filing of this waiver.
6. The undersigned understand and acknowledge that pursuant to 43 U.S.C. 1212 and 18 U.S.C. 1001, the filing or recording of a false, fictitious, or fraudulent document with the Bureau of Land Management may result in a fine of up to \$250,000, a prison term not to exceed five years, or both.
7. The mining claims, mill or tunnel sites for which this waiver from payment of the maintenance fees is requested are:

CLAIM OR SITE NAME	BLM RECORDATION SERIAL NUMBER
1. <u>PANAMINT I</u>	<u>416255</u>
2. <u>PANAMINT II</u>	<u>416256</u>
3. <u>PANAMINT III</u>	<u>416257</u>
4. <u>PANAMINT IV</u>	<u>405017</u>
5. <u>Wildcat</u>	<u>405013</u>
6. <u>PANAMINT V</u>	<u>407978</u>
7. <u>PANAMINT VI</u>	<u>407979</u>
8. <u>PANAMINT VII</u>	<u>407980</u>
9.	
10.	

The owner(s) (claimants) of the above mining claims and sites are:

ELLIOTT GLASSER
(Owner's Name - Please Print)

[Signature]
(Owner's Signature)

6660 E. THOMAS RD.
(Street or P.O. Box)

Scottsdale AZ 85251
(City) (State) (Zip Code)

(Owner's Name - Please Print)

(Owner's Signature)

(Street or P.O. Box)

(City) (State) (Zip Code)

(Owner's Name - Please Print)

(Owner's Signature)

(Street or P.O. Box)

(City) (State) (Zip Code)

(Continued on page 2)

PHOENIX, ARIZONA

2012 JUN 25 P 1:45

RECEIVED
BLM AZ STATE OFFICE

ENTERED INTO COMPUTER

8/8/12

15

(Owner's Name - Please Print)	(Owner's Signature)
(Street or P.O. Box)	(City) (State) (Zip Code)
(Owner's Name - Please Print)	(Owner's Signature)
(Street or P.O. Box)	(City) (State) (Zip Code)
(Owner's Name - Please Print)	(Owner's Signature)
(Street or P.O. Box)	(City) (State) (Zip Code)
(Owner's Name - Please Print)	(Owner's Signature)
(Street or P.O. Box)	(City) (State) (Zip Code)

Title 18 U.S.C. Section 1001 and Title 43 U.S.C. Section 1212 makes it a crime for any person knowingly and willfully to make to any department or agency of the United States any false, fictitious or fraudulent statements or representations as to any matter within its jurisdiction.

INSTRUCTIONS


1. This certification is made under the provisions of §1744 of Title 43 and § 28-28k of Title 30 of the United States Code; and the regulations thereunder (43 CFR Part 3830).
2. The claimant(s) must fill in the dates in paragraph 1 for the beginning and ending of the assessment year for which this waiver is sought.
3. The claimant(s) must fill in the date in paragraph 2 for the beginning of the assessment year for which this waiver is sought.
4. All claim and site names and Bureau of Land Management (BLM) serial numbers must be listed for the mining claims, mill sites, and tunnel sites for which the waiver is sought.
5. All owners of the mining claims, mill sites, and tunnel sites and their addresses must be given.
6. This waiver form must be signed by all the claimants or their designated agent, in original form. If an agent is designated, a notarized designation of agent, signed by all of the claimants with proper address given, must be submitted with this waiver.
7. This form must be filed no later than September 1st for the upcoming assessment year in the BLM State Office where the mining claims or sites are recorded, or the waiver cannot be granted by the BLM. (Example: To obtain a waiver for the assessment year 2012, which begins on September 1, 2011, you must qualify for and file for a waiver no later than September 1, 2011, in the proper BLM State Office.)
8. For all mining claims which require assessment work, you must record an affidavit of labor on or before the December 30th immediately following the filing of this waiver. For all other mining claims or sites waived, you must record a notice of intent to hold on or before the December 30th immediately following the filing of this waiver.
9. Mill and tunnel sites may also be listed upon this waiver and be waived from payment of the maintenance fee. A notice of intent to hold for these sites is required to be filed by the December 30th following the filing of this waiver.

ARIZONA
 JUN 25 11:42 AM '12
 BLM AZ STATE OFFICE

RECEIVED
 BLM AZ STATE OFFICE
 2012 JUN 25 P 1:45
 PHOENIX, ARIZONA
 ONLY FOR OFFICIAL USE

When Recorded Return Document to:

Elliott GLASSER
6060 E. Thomas Rd.
Scottsdale AZ 85251



OFFICIAL RECORDS OF
MARICOPA COUNTY RECORDER
HELEN PURCELL
2012-0551694 06/25/12 01:17 PM
1 OF 1

GARCIAA

Check here is this is a change of address.

Telephone: 602.620.3999

E-mail address: USGRC@Cox.net

AFFIDAVIT OF PERFORMANCE OF ANNUAL WORK

1. State of Arizona, County of MARICOPA ss:
2. I (Name) ELLIOTT GLASSER
3. Reside at (Address) 6060 E. THOMAS RD.

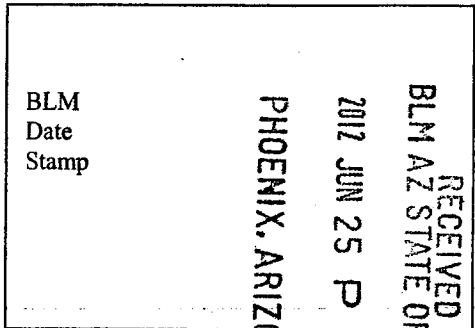
City SCOTTSDALE County MARICOPA

State AZ Zip 85251 being duly sworn, depose and say that I am a citizen of the United States, more than eighteen years of age, and that all of the facts set forth in this affidavit, subject to the provisions and penalties of 18 U.S.C. 1001 pertaining to the filing of false, fictitious, or fraudulent statements with the United States, are true and correct according to the best of my knowledge, information and belief.

4. Owner's name and address (If not shown in Items 1-3 above).

5. That I am personally acquainted with the mining claim(s). The work and improvements were made by and at the expense of the owner(s) of said claim(s). Said contiguous group of claims, listed on this document, are situated in the

(optional) Mining District; MARICOPA & YAVAPAI County, Arizona.



Line No.	AMC NUMBER	CLAIM/SITE NAME	COUNTY RECORDER DATA (If available)	TWP	RNG	SEC
1	416255	PANAMINT I		8N	2E	32
2	416256	PANAMINT II		8N	2E	32
3	416257	PANAMINT III		8N	2E	31
4	405017	PANAMINT IV		8N	2E	31
5	405013	WILDCAT		8N	2E	32
6	407978	PANAMINT V		8N	2E	32

RECEIVED
 BLM AZ STATE OFFICE
 2012 JUN 25 P 1:46
 PHOENIX, ARIZONA
 BLM
 Date
 Stamp

7	407979	PARAMINT VII		8N	2E	32
8	407980	PARAMINT VII		8N	2E	31
9						
10						

6. That between the dates starting at 12 o'clock noon on September 1, 20 11 and ending at 12 o'clock noon on September 1, 20 12 at least \$ 1500.00 dollars worth of work and improvements were done and performed upon said claim(s) or upon one or more of a contiguous group of claims for the benefit of all, wholly or partly outside of a contiguous group of claims for the benefit of all, not including the location work.

7. That the following persons were employed to perform the work and improvements described herein: _____

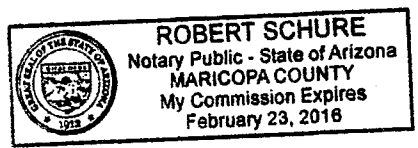
D. HOLWERDA, W. GLASSER, E. GLASSER

8. That the work and improvements performed were: SLICED PLACER HEADS FOR GOLD CONCENTRATES, PANNED AND EVALUATED EACH. TEST FOR GOLD AMOUNT & GENERAL CLEAN-UP OF AREA.

9. Dated: 3/6/2012 Signature: _____

SUBSCRIBED AND SWORN TO before me, a Notary Public, this 6 day of MAY 20 12

By: _____
 Notary Public _____
 My Commission Expires _____



Bureau of Land Management
 Arizona State Office
www.az.blm.gov

No. of Claims: 8 x \$10 = 80.00
 Check No.: CC Init. RS
 Receipt No.: 2596299
 For BLM Use Only

**United States Department of the Interior
Bureau of Land Management
LANDS/RECREATION & PLANNING
ONE N CENTRAL AVE
PHOENIX, AZ 85004 -2203
Phone: 602-417-9200**

Receipt

No: 2596299

Transaction #: 2676207	
Date of Transaction: 06/25/2012	
CUSTOMER:	
ELLIOTT GLASSER 6060 E THOMAS RD SCOTTSDALE, AZ 85251-7508 US	

LINE #	QTY	DESCRIPTION	REMARKS	UNIT PRICE	TOTAL
1	1.00	LOCATABLE MINERALS / MINING CLAIMS-NOT NEW-UNADJUD, ONE AUTH NO. ONLY / MINING CLAIM MONEY RECEIVED CASES: AMC416255/\$80.00	2013 WAIVER AND 2012 POL	- n/a -	80.00
TOTAL:					\$80.00

PAYMENT INFORMATION			
NOTE: Items will appear on credit card statement as "Bureau of Land Mgmt CO".			
1	AMOUNT:	80.00	POSTMARKED: N/A
	TYPE:	CREDIT CARD	RECEIVED: 06/25/2012
	NAME:	GLASSER, ELLIOTT 6060 E THOMAS RD SCOTTSDALE AZ 85251-7508 US	
	CARD NO:	XXXXXXXXXXXX5959	AUTH CODE: 015359
	NAME ON CARD:	ELLIOTT J GLASSER	
	EXPIRES:	05/2015	
	SIGNATURE:		

REMARKS

This receipt was generated by the automated BLM Collections and Billing System and is a paper representation of a portion of the official electronic record contained therein.

UNITED STATES
DEPARTMENT OF THE INTERIOR
BUREAU OF LAND MANAGEMENT

MAINTENANCE FEE WAIVER CERTIFICATION

AMC 405013
FORM APPROVED
OMB NO. 1004-0114
Expires: August 31, 2013

SEE INSTRUCTIONS ON PAGE 2

435 AMC 407978

- This small miner waiver is filed for the assessment year beginning on September 1, 2010 and ending on September 1, 2011.
- The undersigned and all related parties owned ten or fewer mining claims, mill, or tunnel sites located and maintained on Federal lands in the United States of America on September 1, 2011.
- The undersigned have performed the assessment work required by law for each mining claim listed prior to filing this waiver and understand that by filing this form, an affidavit of assessment work must be recorded by the December 30th following the filing of this waiver.
- The undersigned understand that if the assessment work obligation has not yet come due under 30 U.S.C. 28 (for those claims in their first assessment year only), a notice of intent to hold reciting this condition must be recorded by the December 30th following the filing of this waiver.
- The undersigned understand that mill and tunnel sites may also be listed upon this waiver and be waived from payment of the maintenance fee, and that a notice of intent to hold for these sites is required to be recorded by the December 30th immediately following the filing of this waiver.
- The undersigned understand and acknowledge that pursuant to 43 U.S.C. 1212 and 18 U.S.C. 1001, the filing or recording of a false, fictitious, or fraudulent document with the Bureau of Land Management may result in a fine of up to \$250,000, a prison term not to exceed five years, or both.
- The mining claims, mill or tunnel sites for which this waiver from payment of the maintenance fees is requested are:

CLAIM OR SITE NAME	BLM RECORDATION SERIAL NUMBER
1. Panamint I	331147 405014
2. Panamint II	331148 405015
3. Panamint III	331149 405016
4. Panamint IV	369449 405017
5. Wildcat	371345 405013
6. Panamint V	407978
7. PANAWINT VI	407979
8. PANAMINT VI VII	407980
9.	
10.	

The owner(s) (claimants) of the above mining claims and sites are:

Elliott Glassek
 (Owner's Name - Please Print)
 6060 E. Thomas Rd. ✓
 (Street or P.O. Box)
 Scottsdale AZ 85251
 (City) (State) (Zip Code)

[Signature]
 (Owner's Signature)

 (Owner's Name - Please Print)

 (Street or P.O. Box)

 (City) (State) (Zip Code)

 (Owner's Signature)
 RECEIVED
 BLM AZ STATE OFFICE
 PHOENIX, ARIZONA
 2011 AUG 25 A 10:21

 (Owner's Name - Please Print)

 (Street or P.O. Box)

 (City) (State) (Zip Code)

RE 8-30-11
 ENTERED IN COMPUTER

8/sc

(Owner's Name - Please Print)	(Owner's Signature)		
(Street or P.O. Box)	(City)	(State)	(Zip Code)
(Owner's Name - Please Print)	(Owner's Signature)		
(Street or P.O. Box)	(City)	(State)	(Zip Code)
(Owner's Name - Please Print)	(Owner's Signature)		
(Street or P.O. Box)	(City)	(State)	(Zip Code)
(Owner's Name - Please Print)	(Owner's Signature)		
(Street or P.O. Box)	(City)	(State)	(Zip Code)

Title 18 U.S.C. Section 1001 and Title 43 U.S.C. Section 1212 makes it a crime for any person knowingly and willfully to make to any department or agency of the United States any false, fictitious or fraudulent statements or representations as to any matter within its jurisdiction.

INSTRUCTIONS


1. This certification is made under the provisions of §1744 of Title 43 and § 28-28k of Title 30 of the United States Code; and the regulations thereunder (43 CFR Part 3830).
2. The claimant(s) must fill in the dates in paragraph 1 for the beginning and ending of the assessment year for which this waiver is sought.
3. The claimant(s) must fill in the date in paragraph 2 for the beginning of the assessment year for which this waiver is sought.
4. All claim and site names and Bureau of Land Management (BLM) serial numbers must be listed for the mining claims, mill sites, and tunnel sites for which the waiver is sought.
5. All owners of the mining claims, mill sites, and tunnel sites and their addresses must be given.
6. This waiver form must be signed by all the claimants or their designated agent, in original form. If an agent is designated, a notarized designation of agent, signed by all of the claimants with proper address given, must be submitted with this waiver.
7. This form must be filed no later than September 1st for the upcoming assessment year in the BLM State Office where the mining claims or sites are recorded, or the waiver cannot be granted by the BLM. (Example: To obtain a waiver for the assessment year 2012, which begins on September 1, 2011, you must qualify for and file for a waiver no later than September 1, 2011, in the proper BLM State Office.)
8. For all mining claims which require assessment work, you must record an affidavit of labor on or before the December 30th immediately following the filing of this waiver. For all other mining claims or sites waived, you must record a notice of intent to hold on or before the December 30th immediately following the filing of this waiver.
9. Mill and tunnel sites may also be listed upon this waiver and be waived from payment of the maintenance fee. A notice of intent to hold for these sites is required to be filed by the December 30th following the filing of this waiver.

RECEIVED
 BLM AZ STATE OFFICE
 2011 AUG 25 A 10 24
 PHOENIX, ARIZONA

FOR OFFICIAL USE ONLY

When Recorded Return Document to:

ELLIOTT GLASSEK
6060 E. THOMAS ROAD
SCOTTSDALE, AZ, 85251
480.945.0700



OFFICIAL RECORDS OF
MARICOPA COUNTY RECORDER
HELEN PURCELL
2011-0708987 08/25/11 09:52 AM
1 OF 1

YORKM

Check here is this is a change of address.

Telephone: 480.945.0700

E-mail address: USGRC@Cox.NET

AFFIDAVIT OF PERFORMANCE OF ANNUAL WORK

Counties

1. State of Arizona, County of Maricopa & Yavapai ss:

2. I (Name) ELLIOTT GLASSEK

3. Reside at (Address) 6060 E. THOMAS RD

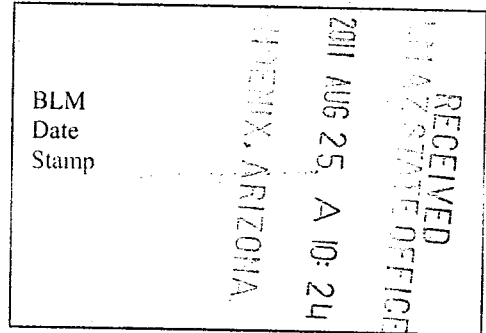
City Scottsdale County Maricopa

State Arizona 85251 being duly sworn, depose and say that I am a citizen of the United States, more than eighteen years of age, and that all of the facts set forth in this affidavit, subject to the provisions and penalties of 18 U.S.C. 1001 pertaining to the filing of false, fictitious, or fraudulent statements with the United States, are true and correct according to the best of my knowledge, information and belief.

4. Owner's name and address (If not shown in Items 1-3 above).

5. That I am personally acquainted with the mining claim(s). The work and improvements were made by and at the expense of the owner(s) of said claim(s). Said contiguous group of claims, listed on this document, are situated in the

(optional) Mining District; Maricopa/Yavapai County, Arizona.



Line No.	AMC NUMBER	CLAIM/SITE NAME	COUNTY RECORDER DATA (If available)	TWP	RNG	SEC
405014	291147	PANAMINT I		8N	2E	32
405015	291148	PANAMINT II		8N	2E	32
405016	291149	PANAMINT III		8N	2E	31
405017	269449	PANAMINT IV		8N	2E	31
405013	271345	Wild cat		8N	2E	32
	407978	PANAMINT V		8N	2E	32

Form: MCF108
Revised Jan. 2006
Page 1 of 2

RE 8-30-11

RECEIVED
 MARICOPA COUNTY CLERK'S OFFICE
 2011 AUG 25 A 10:24
 TUCSON, ARIZONA
 BLM
 Date
 Stamp

7	407979	PANAMINT VII		8N	2E	32
8	407980	PANAMINT VII		8N	2E	31
9						
10						

6. That between the dates starting at 12 o'clock noon on September 1, 20 10 and ending at 12 o'clock noon on September 1, 20 11 at least \$ 2000.00 dollars worth of work and improvements were done and performed upon said claim(s) or upon one or more of a contiguous group of claims for the benefit of all, wholly or partly outside of a contiguous group of claims for the benefit of all, not including the location work.

7. That the following persons were employed to perform the work and improvements described herein: _____

Helmut Sorg, David Holwerda, Wolf Glasser

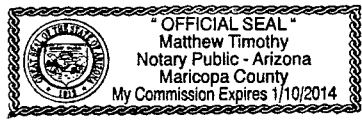
8. That the work and improvements performed were: SLICED PLACER BEANS FOR Gold CONCENTRATES PANNED AND EVALUATED CASH TEST FOR Gold Amount. General Cleanup of Area!

9. Dated: 5/24/11 Signature: _____

SUBSCRIBED AND SWORN TO before me, a Notary Public, this 24th day of May 20 11

By: Elliott Glasser

Notary Public Matthew Timothy
 My Commission Expires 1/10/14



Bureau of Land Management
 Arizona State Office
www.az.blm.gov

No. of Claims: 8 x \$10 = 80
 Check No.: CC Init. SC
 Receipt No.: 2415002
 For BLM Use Only

United States Department of the Interior
Bureau of Land Management
LANDS/RECREATION & PLANNING
ONE N CENTRAL AVE
PHOENIX, AZ 85004 -2203
Phone: 602-417-9200

Receipt

No: 2415002

Transaction #: 2490370	
Date of Transaction: 08/25/2011	
CUSTOMER:	
ELLIOTT GLASSER 6060 E THOMAS RD SCOTTSDALE, AZ 85251-7508 US	

LINE #	QTY	DESCRIPTION	REMARKS	UNIT PRICE	TOTAL
1	1.00	LOCATABLE MINERALS / MINING CLAIMS-NOT NEW-UNADJUD, ONE AUTH NO. ONLY / MINING CLAIM MONEY RECEIVED CASES: AMC331147/\$80.00	WAIVER & POL (8)	- n/a -	80.00
TOTAL:					\$80.00

PAYMENT INFORMATION				
NOTE: Items will appear on credit card statement as "Bureau of Land Mgmt CO".				
1	AMOUNT:	80.00	POSTMARKED:	N/A
	TYPE:	CREDIT CARD	RECEIVED:	08/25/2011
	NAME:	GLASSER, ELLIOTT 6060 E THOMAS RD SCOTTSDALE AZ 85251-7508 US		
	CARD NO:	XXXXXXXXXXXX7546	AUTH CODE:	099487
	NAME ON CARD:	ELLIOTT J GLASSER HILTARY INDUSTRIES		
	EXPIRES:	06/2012		
	SIGNATURE:			

REMARKS

This receipt was generated by the automated BLM Collections and Billing System and is a paper representation of a portion of the official electronic record contained therein.

NOTICE!!

These documents have been scanned!

Do not place un-scanned documents beneath this notice!

Do not remove this notice from this file!

GPO Jacket No. 560-102
Print Order 61540
Rise Business Services, LLC
Job=AZ15 5/17/2019



Box Number= AZ15061



Claim Begin-End: AMC405013-AMC405017

6 Location Notices-Amendments and Supporting Documents



AZ15061-6 AMC404917-AMC405341

MINING CLAIM STATUS REPORT

DATA ENTERED **ENTERED INTO COMPUTER** FEB 25 2011
ENTERED CM

MTP Checked by EG
GEO Checked by EG

LEAD SERIAL NUMBER AMC 405013 thru AMC 405017

# OF CLAIMS & TYPE	CHARGES
# _____ LODGE	Location Fee @ \$34 = \$ <u>170.</u>
# _____ PLACER	Processing Fee @ \$15 = \$ <u>75.</u>
# <u>5</u> ASSOCIATION PLACER	Maintenance Fee @ \$140 = \$ <u>700.</u>
# _____ MILL SITE	Overage (+) \$ _____
# _____ TUNNEL SITE	Shortage (-) \$ _____
	Other Fees \$ _____
	TOTAL \$ <u>945</u>

ARE THERE ENOUGH LOCATORS?
Yes (~~X~~) No (X)

DOCUMENTS RECEIVED VIA - TIMELY FILED?
Over-the-Counter (X) Mail () Yes (X) No ()

LEGAL DESCRIPTION -	T <u>8N</u>	R <u>2E</u>	SEC <u>32</u>
	T _____	R _____	SEC _____
	T _____	R _____	SEC _____
	T _____	R _____	SEC _____

BLM (X) FOREST SERVICE () SUBJ TO PL 359: Yes () No ()
WILDERNESS AREA: No (X) Yes ()

SPLIT ESTATE - N/A () SX () PX () SRHA () OTHER ()
Proper Notice Filed if Located on SHRA Lands? N/A () Yes () No ()

RECONVEYED MINERALS ON BLM LANDS REQUIRE OPENING ORDERS FROM 1944 TO 1993 -
Open to Entry on: _____ N/A ()

COMMENTS/STATUS - VOID () PARTIALLY VOID () PVT MINERALS () WITHDRAWN LANDS ()
OTHER () Amc 405014-405016 are 40 acres and must be reduced - only one locator.

Claimant acknowledges that portions of the following claims(s) site(s) may be void or voidable.

Printed Name of Claimant _____ Signature of Claimant _____

***** FINAL ADJUDICATION *****

DATE 4/7/11 INITIALS AT

AMC 405013

LOCATION NOTICE FOR PLACER MINING CLAIM

NOTICE IS HEREBY GIVEN that the Wildcat

_____ placer mining claim has been located by

ELLIOT H GLASSER whose current mailing address is 6060 E THOMAS ROAD
Scottsdale, AZ, 85251

RECEIVED
B.L.M. AZ STATE OFFICE
2011 JAN 19 A 9:53
PHOENIX, AZ

BLM
Date
Stamp

The general course of this claim is EAST + WEST and it is situated in

MARICOPA County, Arizona.

This claim is 1,320 feet in length and 660 feet in width. This claim runs from the location monument on which this location notice is posted approximately 1,320 feet in a WESTERN direction to the NW end line and 660 feet in a South direction to the SE Corner end line.

This claim is marked by four monuments, one at each corner of the claim.

The location monument on which this notice is posted is situated within Section 32, Township 8 N, Range 2 E, Gila Salt River Base and Meridian, Arizona. This claim encompasses portions of the following legal subdivision(s) if located by legal subdivision or the following quarter section (s), section (s), Township (s) and Range (s) _____

_____, Gila Salt River Base and Meridian, Arizona.

The locality of this claim with reference to some natural object or permanent monument and additional information (if any) concerning its locality are as follows: THE NW CORNER OF THIS CLAIM LIES APPROXIMATELY IN THE CENTER OF THE ANGA GRIA RIVER CHANNEL / YAVAPI - MARICOPA BORDER.

DATED AND POSTED on the ground this 14 day of January, 20 11.

LOCATOR (s) [Signature]

Form MCF102
Revised July 2005

ANC 405013

MINING CLAIM MAP

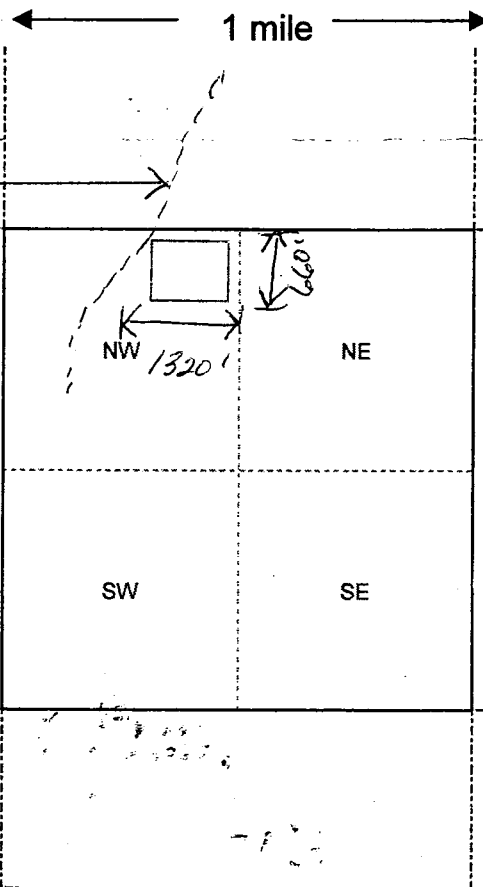
Lode () Placer (✓)

Center Line
Channel of the
AQUA FRIA RIVER

1 mile

AND YAVAPAI -
MARICOPA Co.
BORDER.

1 mile



N $\frac{1}{2}$, NE $\frac{1}{4}$,
NW $\frac{1}{4}$
S 32, T8N, R2E
20 ALRES.

PHOENIX, AZ

2011 JAN 19 AM 9:53

RECEIVED
B.L.M. AZ STATE OFFICE

AMC 405013

Scale: 1" = 2000 feet



1. The above map depicts the Wildcat mining claim, which is located in Section (s) 32, Township 8 N, Range 2 E, Gila and Salt River Base and Meridian, Maricopa County, Arizona.

2. The type of corner and location monuments used are as follows: Rock Piles + Wood Posts MARK THIS CLAIM.

3. The bearings and distances in degrees and feet between claim corners are as depicted on the map.

This CLAIM is A RECTANGLE.

Form MCF100a
Revised July 2005

This form is available from the Arizona Department of Mines & Mineral Resources and may be reproduced.

LOCATION NOTICE FOR PLACER MINING CLAIM

NOTICE IS HEREBY GIVEN that the PANAMINT I
_____ placer mining claim has been located by
ELLIOT GLASSER whose current mailing
address is 6060 E. THOMAS ROAD
SCOTTSDALE, ARIZONA 85251

RECEIVED
B.L.M. AZ STATE OFFICE
2011 JAN 19 A 9:53
PHOENIX, AZ
BLM
Date
Stamp

The general course of this claim is _____ and it is situated in
YAVAPAI + MARICOPA County, Arizona.

This claim is 1320' feet in length and 1320' feet in width. This claim runs from the
location monument on which this location notice is posted approximately 10 feet in a EASTERN
direction to the _____ end line and 310 feet in a WESTERN direction to the WEST (SQUARE)
end line.

This claim is marked by four monuments, one at each corner of the claim.

The location monument on which this notice is posted is situated within Section 32, Township
8 N, Range 2 E, Gila Salt River Base and Meridian, Arizona. This claim encompasses
portions of the following legal subdivision(s) if located by legal subdivision or the following quarter section (s),
section (s), Township (s) and Range (s) _____
_____, Gila Salt River Base and Meridian, Arizona.

The locality of this claim with reference to some natural object or permanent monument and additional
information (if any) concerning its locality are as follows: LEGAL DESCRIPTION NW 1/4 OF
NW 1/4, S 32 T 8 N, R 2 E, YAVAPAI Co. + MARICOPA Co. AZ.
ASSOCIATION PLACER TRAIL NORTH TO SOUTH APPROX 40 ACRES.

DATED AND POSTED on the ground this 14 day of JANUARY, 20 11.

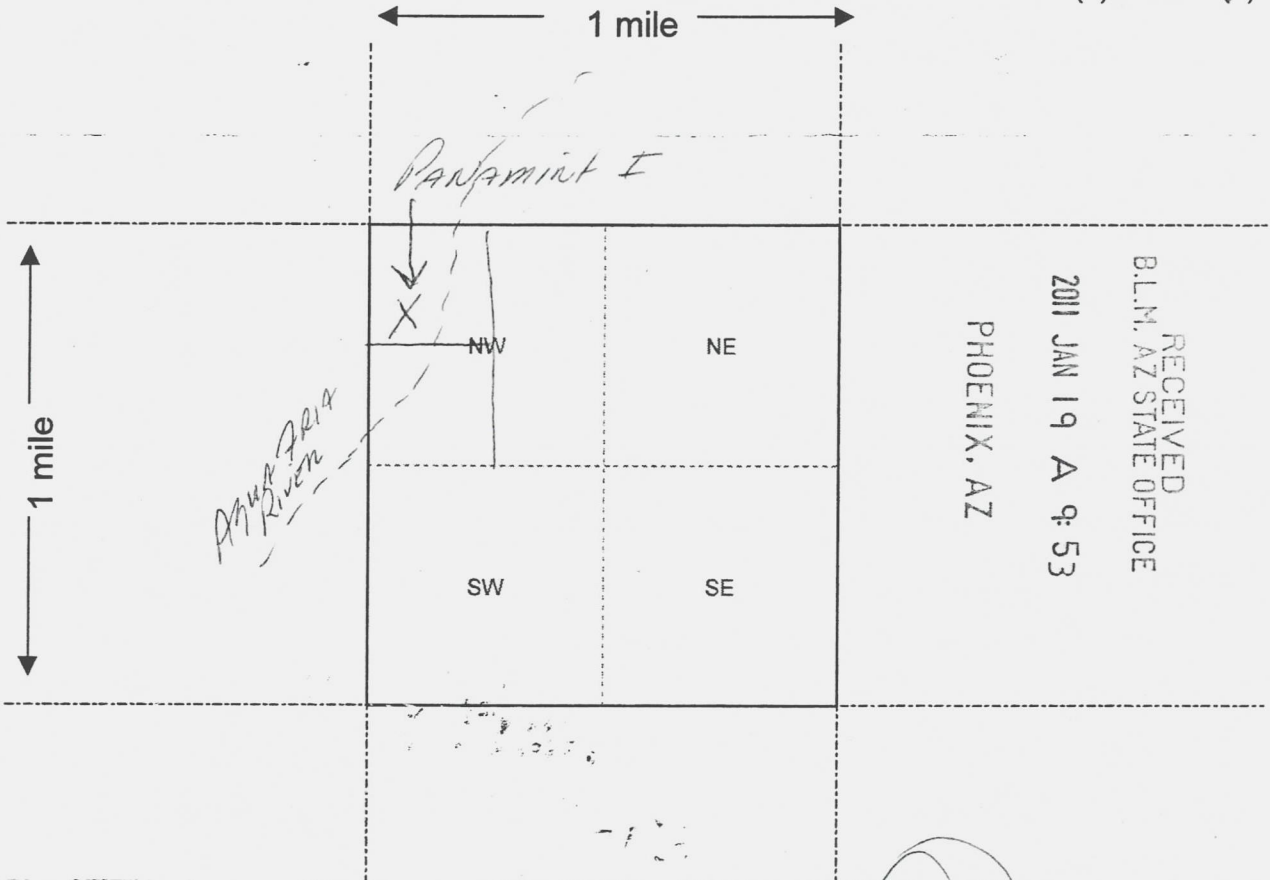
LOCATOR (s) J. Blumhardt

Form MCF102
Revised July 2005

AMC 405014

MINING CLAIM MAP

Lode () Placer (✓)



Scale : 1" = 2000 feet

1. The above map depicts the Panamint I mining claim, which is located in Section (s) 32, Township 2 E, Range 8 N, Gila and Salt River Base and Meridian, Maricopa + Co. YAVAPI County, Arizona.

2. The type of corner and location monuments used are as follows: Rock Piles + Wood Posts MARK THIS CLAIM - (Painted White)

3. The bearings and distances in degrees and feet between claim corners are as depicted on the map.

Form MCF100a
Revised July 2005

LOCATION NOTICE FOR PLACER MINING CLAIM

NOTICE IS HEREBY GIVEN that the PANAMINT II
_____ placer mining claim has been located by
ELLIOT GLASSER whose current mailing
address is 6060 E. THOMAS Rd.
Scottsdale, Az. 85251

RECEIVED
B.L.M. AZ STATE OFFICE
2011 JAN 19 A 9:53
PHOENIX, AZ
BLM
Date
Stamp

The general course of this claim is _____ and it is situated in
YAVAPI + MARICOPA County, Arizona.

This claim is 1320' feet in length and 1320' feet in width. This claim runs from the
location monument on which this location notice is posted approximately 10 feet in a EASTERN
direction to the _____ end line and 1310 feet in a WESTERN direction to the WEST end line.
CLAIM IS SQUARE

This claim is marked by four monuments, one at each corner of the claim.

The location monument on which this notice is posted is situated within Section 32, Township
8 N, Range 2 E, Gila Salt River Base and Meridian, Arizona. This claim encompasses
portions of the following legal subdivision(s) if located by legal subdivision or the following quarter section (s),
section (s), Township (s) and Range (s) SHEET BOOK 2208 PAGE 136
_____, Gila Salt River Base and Meridian, Arizona.

The locality of this claim with reference to some natural object or permanent monument and additional
information (if any) concerning its locality are as follows: LEGAL DESCRIPTION: SW 1/4,
NW 1/4, S32 T8N R2E, YAVAPI + MARICOPA
COUNTIES, AGUA FRIA RIVER COURSES THRU CLAIM. N.W. CORNER

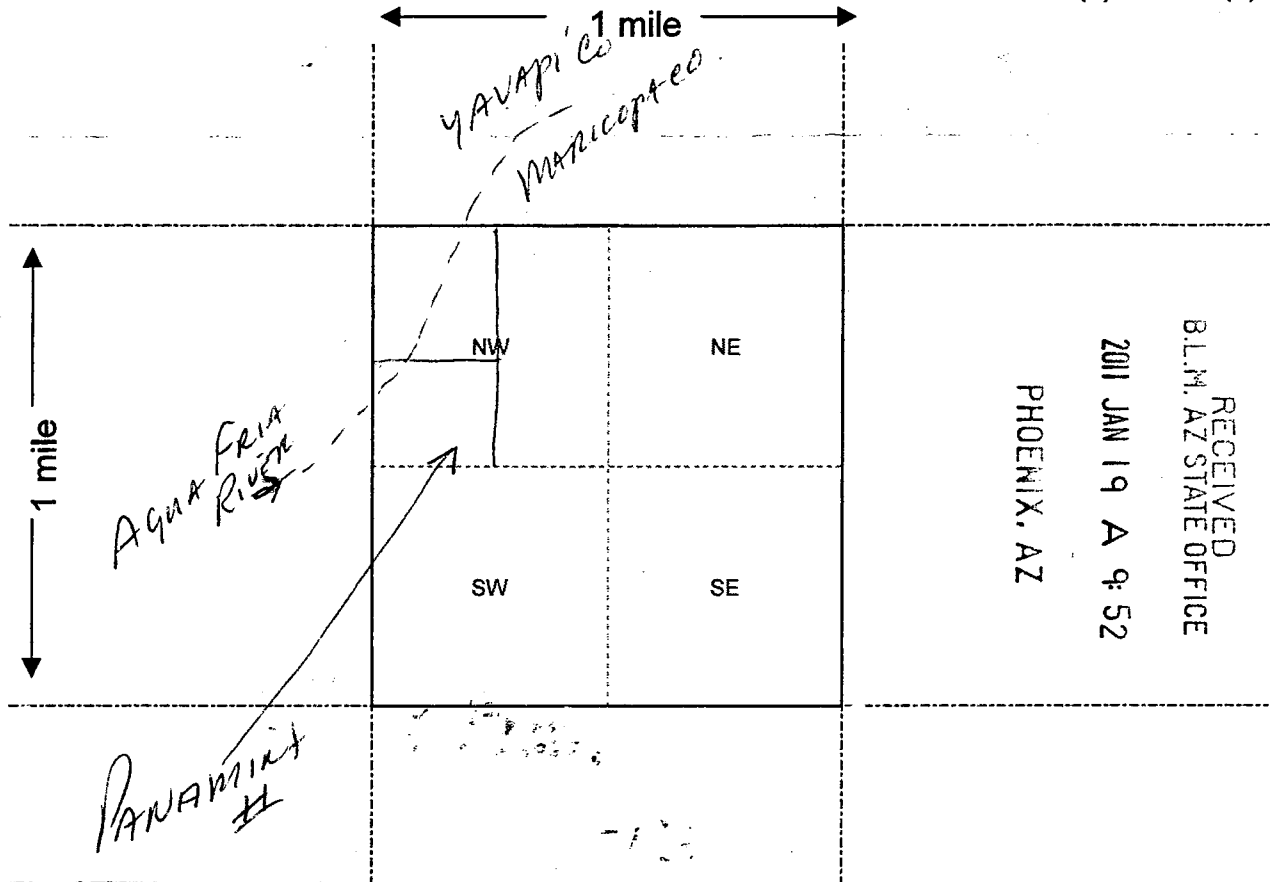
DATED AND POSTED on the ground this 14 day of JANUARY, 2011
LOCATOR (s) [Signature]

Form MCF102
Revised July 2005

AMC 405015

MINING CLAIM MAP

Lode () Placer ()



AMC 405015

Scale : 1" = 2000 feet



1. The above map depicts the Panamint #1 mining claim, which is located in Section (s) 32, Township 2 E, Range 2 E, Gila and Salt River Base and Meridian, Yavapai + Maricopa County, Arizona.

2. The type of corner and location monuments used are as follows: Rock Piles + Wood Posts (Painted White) MARK THIS CLAIM.

3. The bearings and distances in degrees and feet between claim corners are as depicted on the map.

Form MCF100a
Revised July 2005

LOCATION NOTICE FOR PLACER MINING CLAIM

NOTICE IS HEREBY GIVEN that the Panamint III
placer mining claim has been located by
Elliott Glasser whose current mailing
address is 6060 E. Thomas Rd.
Phoenix, AZ, 85251

BLM
Date
Stamp

RECEIVED
B.L.M. AZ STATE OFFICE
2011 JAN 19 A 9 52
PHOENIX, AZ

The general course of this claim is _____ and it is situated in
YAVAPI County, Arizona.

This claim is 1320 feet in length and 1320 feet in width. This claim runs from the
location monument on which this location notice is posted approximately 10' feet in a EASTERN
direction to the _____ end line and _____ feet in a 1310 direction to the WESTERN end line.
(claim is square)

This claim is marked by four monuments, one at each corner of the claim.

The location monument on which this notice is posted is situated within Section 31, Township
8 N, Range 2 E, Gila Salt River Base and Meridian, Arizona. This claim encompasses
portions of the following legal subdivision(s) if located by legal subdivision or the following quarter section (s),
section (s), Township (s) and Range (s) _____

_____, Gila Salt River Base and Meridian, Arizona.

The locality of this claim with reference to some natural object or permanent monument and additional
information (if any) concerning its locality are as follows: The Aqua Fria River
Strikes the S.E. Corner of this claim.
Approx 40 Acres.

DATED AND POSTED on the ground this 18 day of JANUARY, 20 11.

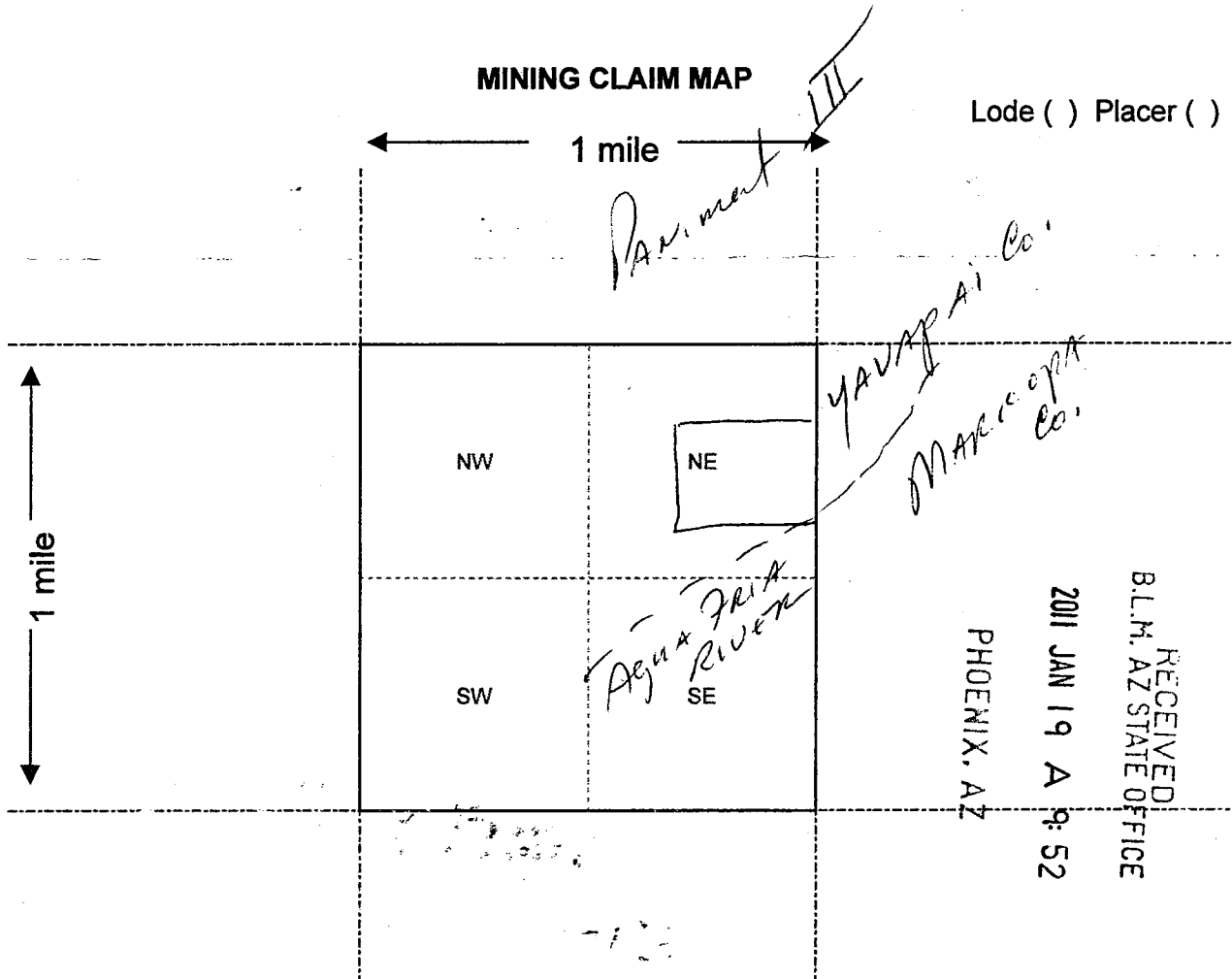
LOCATOR (s) [Signature]

Form MCF102
Revised July 2005

AMC 405016

MINING CLAIM MAP

Lode () Placer ()



AND 405016

RECEIVED
B.L.M. AZ STATE OFFICE
2011 JAN 19 A 9:52
PHOENIX, AZ

Scale : 1" = 2000 feet



1. The above map depicts the Panorama III mining claim, which is located in Section (s) 31, Township 8 N, Range 2 E, Gila and Salt River Base and Meridian, YAVAPAI County, Arizona.
2. The type of corner and location monuments used are as follows: Rock Piles 2x4s AND Pipe, Painted White.
3. The bearings and distances in degrees and feet between claim corners are as depicted on the map.

Form MCF100a
Revised July 2005

LOCATION NOTICE FOR PLACER MINING CLAIM

NOTICE IS HEREBY GIVEN that the YANAMINT IV
_____ placer mining claim has been located by
ELLIOT H. GLASSER whose current mailing
address is 6060 E. THOMAS RD.
SCOTTSDALE, AZ 85251

RECEIVED
B.L.M. AZ STATE OFFICE
2011 JAN 19 A 9:52
PHOENIX, AZ
BLM
Date
Stamp

The general course of this claim is EAST + WEST and it is situated in
Y AVAPI +
MARIUPT County, Arizona.

This claim is 1,320 feet in length and 660 feet in width. This claim runs from the
location monument on which this location notice is posted approximately 660 feet in a WEST
direction to the WEST end line and 660 feet in a EAST direction to the EAST end line.
This claim is marked by four monuments, one at each corner of the claim.

The location monument on which this notice is posted is situated within Section 31, Township
8 N, Range 2 E, Gila Salt River Base and Meridian, Arizona. This claim encompasses
portions of the following legal subdivision(s) if located by legal subdivision or the following quarter section (s),
section (s), Township (s) and Range (s) _____
_____, Gila Salt River Base and Meridian, Arizona.

The locality of this claim with reference to some natural object or permanent monument and additional
information (if any) concerning its locality are as follows: THE AGUA FRIA RIVER
RUNS APPROX FROM THE NE TO THE SW
THROUGH THE CENTER OF THIS CLAIM.

DATED AND POSTED on the ground this 14 day of JANUARY 2011.

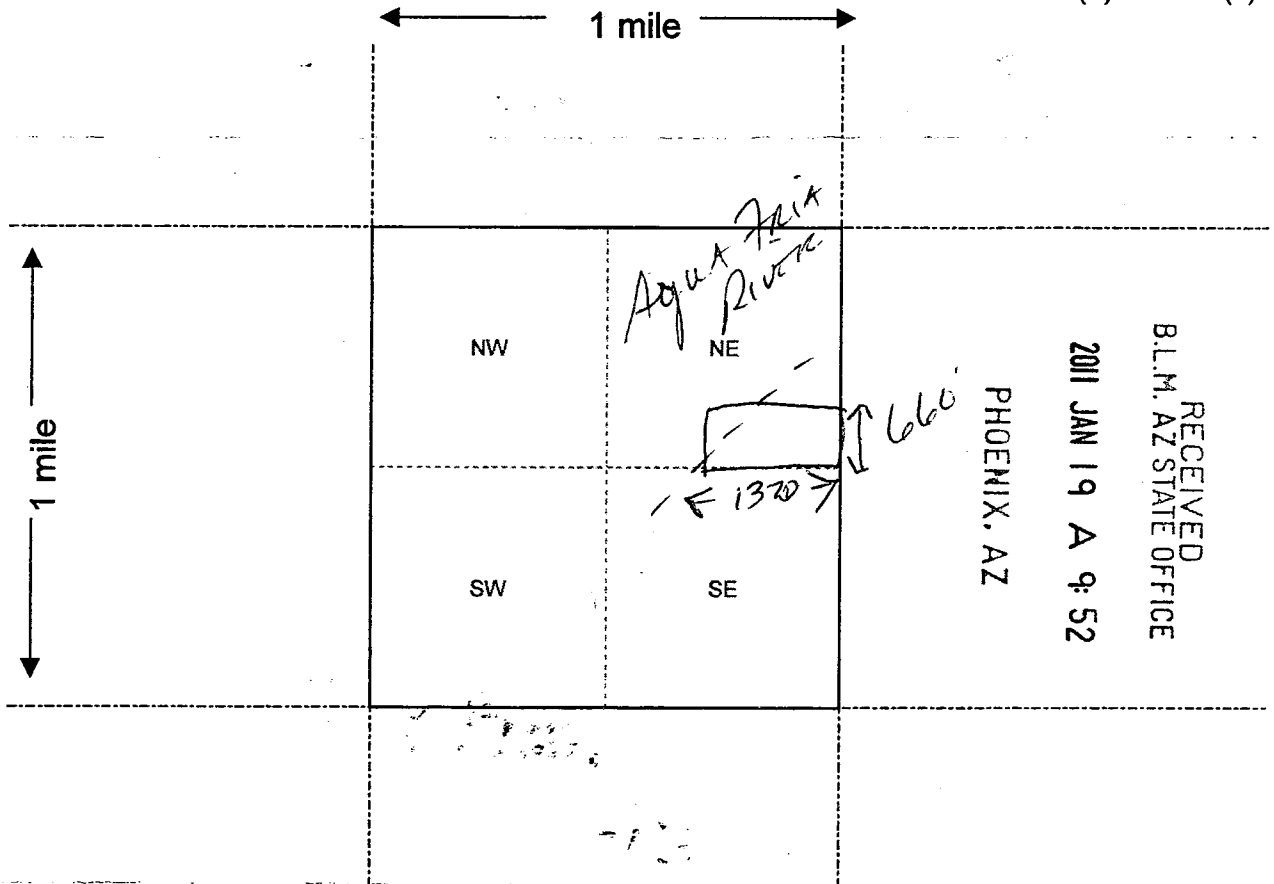
LOCATOR (s) D. D. MURPHY

Form MCF102
Revised July 2005

AMC 405017

MINING CLAIM MAP

Lode () Placer (✓)



Scale : 1" = 2000 feet



- The above map depicts the Paniment IV mining claim, which is located in Section (s) 31, Township 8 N, Range 2 E, Gila and Salt River Base and Meridian, MARICOPA + GAVAPAI County, Arizona.
- The type of corner and location monuments used are as follows: Steel Posts + 2x4s w/ Rock Piles Painted White!
- The bearings and distances in degrees and feet between claim corners are as depicted on the map.

Form MCF100a
Revised July 2005

Input Parameters for Geographic Report with Land

System Id = CR

Admin State = AZ

Geo State =

Casetype Begins With

Case Disp Txt = AUTHORIZED, CANCELLED, EXPIRED, PENDING, REJECTED, RELINQUISHED, VOID, WITHDRAWN

Mer Twp Rng =

Section =

Mtrs = 14 0080N 0020E 032, 14 0080N 0020E 999

Commodity =

Commodity Txt =

Pending Org =

Pend Org Decode =

Total Rows Returned: 14

RUN TIME: 09:44 AM

UNITED STATES DEPARTMENT OF INTERIOR
BUREAU OF LAND MANAGEMENT
GEOGRAPHIC REPORT WITH LAND
Sorted by Serial Number

RUN DATE: 01/19/2011
Page 1 of 3

Adm State: AZ

Serial Number: AZA 002936
Total Case Acres: 65,501.000

<u>Casetype</u>	<u>Case Disp</u>				<u>Sect</u>	<u>Sur Typ</u>	<u>Sur Num</u>	<u>Suff</u>	<u>Subdivision</u>	<u>Act Pend</u>
246100	AUTHORIZED	14	0080N	0020E	032	ALIQ			ALL;	

Serial Number: AZA 004393
Total Case Acres: 3.750

<u>Casetype</u>	<u>Case Disp</u>				<u>Sect</u>	<u>Sur Typ</u>	<u>Sur Num</u>	<u>Suff</u>	<u>Subdivision</u>	<u>Act Pend</u>
285002	AUTHORIZED	14	0080N	0020E	032	ALIQ			SWSE; SWSW;	

Serial Number: AZA 013912
Total Case Acres: 20.149

<u>Casetype</u>	<u>Case Disp</u>				<u>Sect</u>	<u>Sur Typ</u>	<u>Sur Num</u>	<u>Suff</u>	<u>Subdivision</u>	<u>Act Pend</u>
286203	AUTHORIZED	14	0080N	0020E	032	ALIQ			E2;	

Serial Number: AZA 017148
Total Case Acres: 0.530

<u>Casetype</u>	<u>Case Disp</u>				<u>Sect</u>	<u>Sur Typ</u>	<u>Sur Num</u>	<u>Suff</u>	<u>Subdivision</u>	<u>Act Pend</u>
285003	AUTHORIZED	14	0080N	0020E	032	ALIQ			SWSW;	

Serial Number: AZA 018930
Total Case Acres: 21.820

<u>Casetype</u>	<u>Case Disp</u>				<u>Sect</u>	<u>Sur Typ</u>	<u>Sur Num</u>	<u>Suff</u>	<u>Subdivision</u>	<u>Act Pend</u>
282201	AUTHORIZED	14	0080N	0020E	032	ALIQ			SW;	

UNITED STATES DEPARTMENT OF INTERIOR
 BUREAU OF LAND MANAGEMENT
 GEOGRAPHIC REPORT WITH LAND
 Sorted by Serial Number

Adm State: AZ

Serial Number: AZA 028895
 Total Case Acres: 4.900

<u>Casetype</u>	<u>Case Disp</u>				<u>Sect</u>	<u>Sur Typ</u>	<u>Sur Num</u>	<u>Suff</u>	<u>Subdivision</u>	<u>Act Pend</u>
380913	EXPIRED	14	0080N	0020E	032	FF		1	PORTION OF E2;	

Serial Number: AZA 029176
 Total Case Acres: 1.000

<u>Casetype</u>	<u>Case Disp</u>				<u>Sect</u>	<u>Sur Typ</u>	<u>Sur Num</u>	<u>Suff</u>	<u>Subdivision</u>	<u>Act Pend</u>
293200	EXPIRED	14	0080N	0020E	032	FF		1	PORTION OF W2,SE;	

Serial Number: AZA 032706
 Total Case Acres: 6.500

<u>Casetype</u>	<u>Case Disp</u>				<u>Sect</u>	<u>Sur Typ</u>	<u>Sur Num</u>	<u>Suff</u>	<u>Subdivision</u>	<u>Act Pend</u>
281001	AUTHORIZED	14	0080N	0020E	032	ALIQ			NW,S2;	

Serial Number: AZA 032842
 Total Case Acres: 50.000

<u>Casetype</u>	<u>Case Disp</u>				<u>Sect</u>	<u>Sur Typ</u>	<u>Sur Num</u>	<u>Suff</u>	<u>Subdivision</u>	<u>Act Pend</u>
361113	AUTHORIZED	14	0080N	0020E	032	FF			PART SWSE;	

Serial Number: AZA 034785
 Total Case Acres: 1.000

<u>Casetype</u>	<u>Case Disp</u>				<u>Sect</u>	<u>Sur Typ</u>	<u>Sur Num</u>	<u>Suff</u>	<u>Subdivision</u>	<u>Act Pend</u>
293200	PENDING	14	0080N	0020E	032	FF			PORTION OF;	

Serial Number: AZA 035182
 Total Case Acres: 4.000

<u>Casetype</u>	<u>Case Disp</u>				<u>Sect</u>	<u>Sur Typ</u>	<u>Sur Num</u>	<u>Suff</u>	<u>Subdivision</u>	<u>Act Pend</u>
		14	0080N	0020E						

RUN TIME: 09:44 AM

UNITED STATES DEPARTMENT OF INTERIOR
BUREAU OF LAND MANAGEMENT
GEOGRAPHIC REPORT WITH LAND
Sorted by Serial Number

RUN DATE: 01/19/2011
Page 3 of 3

Adm State: AZ

360213 AUTHORIZED 032 FF SESW(PART),SWSE(PART);

Serial Number: AZA 035484

Total Case Acres: 50.000

<u>Casetype</u>	<u>Case Disp</u>	14	0080N	0020E	<u>Sect</u>	<u>Sur Typ</u>	<u>Sur Num</u>	<u>Suff</u>	<u>Subdivision</u>	<u>Act Pend</u>
361113	PENDING				032	FF			SWSE(PART);	

Serial Number: AZAR 0018941

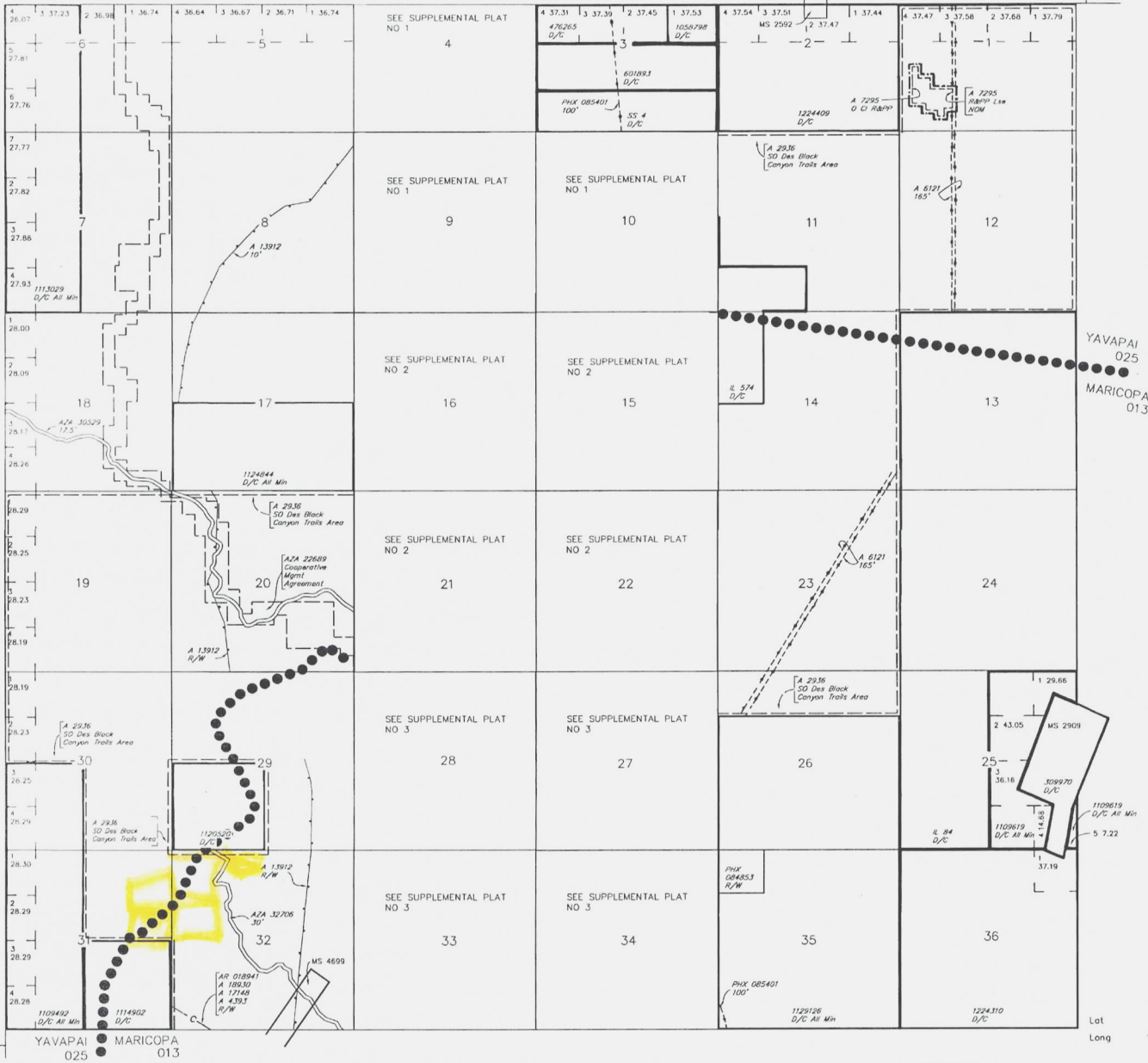
Total Case Acres: 1.700

<u>Casetype</u>	<u>Case Disp</u>	14	0080N	0020E	<u>Sect</u>	<u>Sur Typ</u>	<u>Sur Num</u>	<u>Suff</u>	<u>Subdivision</u>	<u>Act Pend</u>
286202	AUTHORIZED				032	ALIQ			S2SW;	

TOWNSHIP 8 NORTH RANGE 2 EAST OF THE GILA AND SALT RIVER MERIDIAN, ARIZONA

YAVAPAI / MARICOPA COUNTY
HASSAYAMPA FIELD OFFICE

STATUS OF PUBLIC DOMAIN
LAND AND MINERAL TITLES



INDEX TO SEGREGATED TRACTS

TRACT NO	RESURVEY			ORIGINAL SURVEY	
	T	R	SEC	SUBDIVISION	

FOR ORDERS AFFECTING DISPOSAL OR USE OF UNIDENTIFIED LANDS WITHDRAWN FOR CLASSIFICATION, MINERALS, WATER AND/OR OTHER PUBLIC PURPOSES, REFER TO INDEX OF MISCELLANEOUS DOCUMENTS.

- MDS 31 NE
32 NW
33 SW
34 SE

CURRENT TO 1-16-2009	DSB PV	GSR Mer T B N R 2 E
-------------------------	-----------	---------------------------

WARNING STATEMENT
This plot is the Bureau's Record of Title, and should be used only as a graphic display of the taxable survey data. Records herein do not reflect title changes which may have been effected by lateral movements of rivers or other bodies of water. Refer to the cadastral surveys for official survey information.